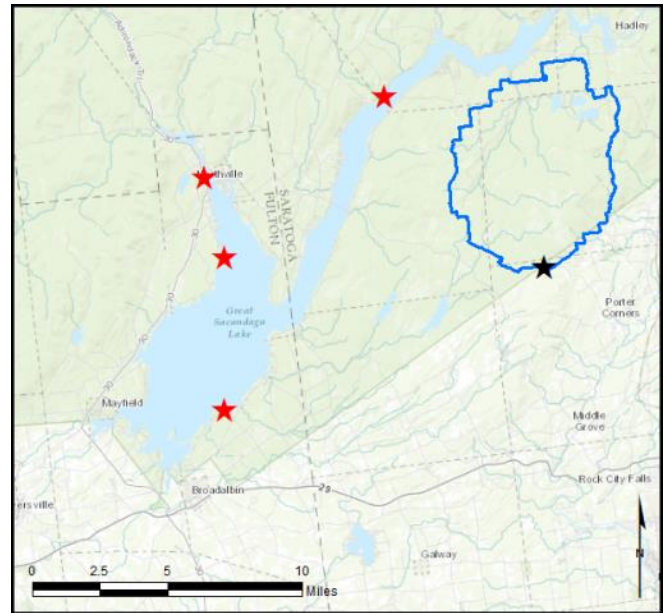


## Great Sacandaga Lake

**AIS intercepted:** 78  
**Boats inspected:** 13,039  
**Dates of Operation:** May 26 – October 9  
**Number of visitors:** 28,779  
**Boats failing inspection:** 7.2%

**Total Number of Days Covered:** Broadalbin 110, Broadalbin Decon 52, Day 76, Northampton 85, Northville 115, Northville Decon 46  
**Weekly Coverage:** Broadalbin 7 days, Broadalbin Decon 5 days, Day 5 days, Northampton 5 days, Northville 7 days, Northville Decon 5 days  
**Visitors showing spread prevention awareness:** 87%  
**Number of previously visited waterways:** 111

**AIS Present in Waterbody:** Eurasian watermilfoil, spiny waterflea, brittle naiad  
**Stewardship History:** 2009, 2014 - present  
**Partnership:** Great Sacandaga Advisory Council, Great Sacandaga Lake Association



Watercraft	Boat Type									total # boats observed	total # boats inspected
	Barge	Canoe	Dock	Kayak	Motor	PWC	Row	Sail	SUP		
Broadalbin (launch only)	0	15	2	144	2050	270	5	16	17	2519	2497
percentage of total boats	0%	1%	0%	6%	81%	11%	0%	1%	1%	100%	99%
Broadalbin (with decon open)	0	6	0	74	1807	198	1	23	1	2110	2073
percentage of total boats	0%	0%	0%	4%	86%	9%	0%	1%	0%	100%	98%
Day	0	7	13	50	1421	277	5	6	1	1780	1689
percentage of total boats	0%	0%	1%	3%	80%	16%	0%	0%	0%	100%	95%
Northampton	0	19	16	253	1969	841	5	24	0	3127	3089
percentage of total boats	0%	1%	1%	8%	63%	27%	0%	1%	0%	100%	99%
Northville (launch only)	0	8	9	250	1781	309	2	2	7	2368	2251
percentage of total boats	0%	0%	0%	11%	75%	13%	0%	0%	0%	100%	95%
Northville (with decon open)	0	5	0	95	1148	200	0	7	2	1457	1440
percentage of total boats	0%	0%	0%	7%	79%	14%	0%	0%	0%	100%	99%
<b>totals</b>	<b>0</b>	<b>60</b>	<b>40</b>	<b>866</b>	<b>10176</b>	<b>2095</b>	<b>18</b>	<b>78</b>	<b>28</b>	<b>13361</b>	<b>13039</b>
percentage of total boats	<b>0%</b>	<b>0.4%</b>	<b>0.3%</b>	<b>6%</b>	<b>76%</b>	<b>16%</b>	<b>0.1%</b>	<b>1%</b>	<b>0.2%</b>	<b>100%</b>	<b>98%</b>

Boats observed at launch, including those not inspected. PWC=personal watercraft, SUP=stand-up paddleboard.

	total # visitors	organisms found			total organisms	# boats dirty	# boats w/AIS	# of inspections	% of inspected boats dirty	% of inspected boats w/AIS
		entering	leaving	roadside						
Broadalbin (launch only)	5694	75	34	0	109	86	17	2497	3.4%	0.7%
Broadalbin (with decon open)	4831	184	78	0	262	205	20	2073	9.9%	1.0%
Day	4041	58	27	0	85	67	6	1689	4.0%	0.4%
Northampton	6073	252	163	0	415	342	6	3089	11.1%	0.2%
Northville (launch only)	4942	82	79	0	161	133	13	2251	5.9%	0.6%
Northville (with decon open)	3198	86	38	0	124	112	12	1440	7.8%	0.8%
<b>totals</b>	<b>28779</b>	<b>737</b>	<b>419</b>	<b>0</b>	<b>1156</b>	<b>945</b>	<b>74</b>	<b>13039</b>	<b>7.2%</b>	<b>0.6%</b>

Boats dirty = watercraft with any organic material, invasive, non-invasive or unknown.

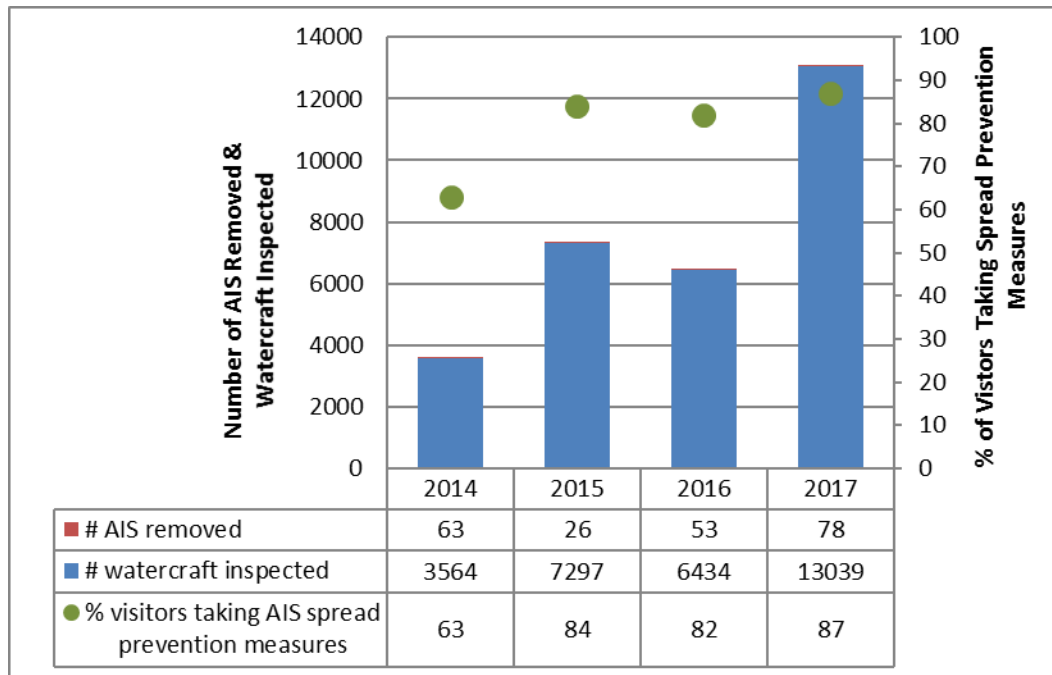
Visitor Responses	AIS spread prevention awareness											# groups asked
	yes	I	WB	DB	BB	LW	Dis	Dry	same lake	first/frozen	didn't ask	
Broadalbin (launch only)	1942	393	814	152	11	29	14	254	571	365	42	2444
percentage of total groups asked	79%	16%	33%	6%	0%	1%	1%	10%	23%	15%	NA	
Broadalbin (with decon open)	1752	267	499	165	10	28	9	123	1034	100	121	1951
percentage of total groups asked	90%	14%	26%	8%	1%	1%	0%	6%	53%	5%	NA	
Day	1561	428	464	319	13	36	15	229	477	562	133	1619
percentage of total groups asked	96%	26%	29%	20%	1%	2%	1%	14%	29%	35%	NA	
Northampton	2412	93	569	266	1	27	0	227	1339	381	177	2814
percentage of total groups asked	86%	3%	20%	9%	0%	1%	0%	8%	48%	14%	NA	
Northville (launch only)	1837	87	385	127	11	60	2	61	893	445	136	2109
percentage of total groups asked	87%	4%	18%	6%	1%	3%	0%	3%	42%	21%	NA	
Northville (with decon open)	1189	29	150	57	1	6	0	31	894	97	22	1391
percentage of total groups asked	85%	2%	11%	4%	0%	0%	0%	2%	64%	7%	NA	
<b>totals</b>	<b>10693</b>	<b>1297</b>	<b>2881</b>	<b>1086</b>	<b>47</b>	<b>186</b>	<b>40</b>	<b>925</b>	<b>5208</b>	<b>1950</b>	<b>631</b>	<b>12328</b>
percentage of total groups asked	<b>87%</b>	<b>11%</b>	<b>23%</b>	<b>9%</b>	<b>0.4%</b>	<b>2%</b>	<b>0.3%</b>	<b>8%</b>	<b>42%</b>	<b>16%</b>	<b>NA</b>	

Yes = showed AIS spread prevention awareness; I = inspected boat; WB = washed boat; DB = drained bilge; BB = emptied bait bucket; LW = drained livewell; Dis = disposed of unused bait; Dry = dried boat; same Lake = boat only goes in this lake; first/frozen = first launch of season or frozen boat.

Organisms Removed																	total # AIS	
	BW	BN*	CLP*	ELO	GRS	EWM*	NM	UM	VLM*	MUD	NON	PND	SWF*	WC*	WL	ZM*		OTR
Broadalbin (launch only)	0	3	1	2	20	10	3	3	1	9	26	20	0	3	0	1	7	19
percentage of total orgs	0%	3%	1%	2%	18%	9%	3%	3%	1%	8%	24%	18%	0%	3%	0%	1%	6%	
Broadalbin (with decon open)	0	1	0	5	89	13	1	0	0	42	59	42	0	4	0	3	3	21
percentage of total orgs	0%	0%	0%	2%	34%	5%	0%	0%	0%	16%	23%	16%	0%	2%	0%	1%	1%	
Day	0	0	1	0	5	3	0	0	0	27	32	12	0	0	0	2	3	6
percentage of total orgs	0%	0%	1%	0%	6%	4%	0%	0%	0%	32%	38%	14%	0%	0%	0%	2%	4%	
Northampton	1	0	0	1	51	2	0	0	0	102	170	81	0	2	0	2	3	6
percentage of total orgs	0%	0%	0%	0%	12%	0%	0%	0%	0%	25%	41%	20%	0%	0%	0%	0%	1%	
Northville (launch only)	0	0	0	2	27	7	0	0	0	13	62	41	4	0	0	3	2	14
percentage of total orgs	0%	0%	0%	1%	17%	4%	0%	0%	0%	8%	39%	25%	2%	0%	0%	2%	1%	
Northville (with decon open)	0	1	0	0	33	6	0	0	0	4	39	33	2	0	0	3	3	12
percentage of total orgs	0%	1%	0%	0%	27%	5%	0%	0%	0%	3%	31%	27%	2%	0%	0%	2%	2%	
<b>totals</b>	<b>1</b>	<b>5</b>	<b>2</b>	<b>10</b>	<b>225</b>	<b>41</b>	<b>4</b>	<b>3</b>	<b>1</b>	<b>197</b>	<b>388</b>	<b>229</b>	<b>6</b>	<b>9</b>	<b>0</b>	<b>14</b>	<b>21</b>	<b>78</b>
percentage of total orgs	<b>0.1%</b>	<b>0.4%</b>	<b>0.2%</b>	<b>1%</b>	<b>19%</b>	<b>4%</b>	<b>0.3%</b>	<b>0.3%</b>	<b>0.1%</b>	<b>17%</b>	<b>34%</b>	<b>20%</b>	<b>1%</b>	<b>1%</b>	<b>0%</b>	<b>1%</b>	<b>2%</b>	

BW = bladderwort; BN = brittle naiad; CLP = curly-leaf pondweed; ELO = elodea; GRS = grass; EWM = Eurasian watermilfoil; NM = native milfoil; UM = unknown milfoil; VLM = variable-leaf milfoil; MUD = mud; NON = non-aquatic debris; PND = native pondweed; SWF = spiny waterflea; WC = water chestnut; WL = water lily; ZM = zebra mussel; OTR = other; \*/AIS = aquatic invasive species.

Aquatic Invasive Species Intercepted by Stewards	# found on boats launching	Previous Waterway	# found on boats retrieving	Previous Waterway
brittle naiad	4	Great Sacandaga Lake (1), Lake Ontario (1), Saratoga Lake (1), Warner Lake, Berne NY (1)	1	Great Sacandaga Lake
curly-leaf pondweed	2	None (1), St. Lawrence River (1)	0	N/A
Eurasian watermilfoil	33	Saratoga Lake (8), Great Sacandaga Lake (6), None (4), Ballston Lake (2), Mohawk River (2), St. Lawrence River (2), Caroga Lake (1), Connecticut River (1), Hedges Lake NY (1), Hudson River (1), Indian Lake (1), Kinderhook Lake (1), Lake Champlain (1), Lake George (1), Mayfield Lake (1)	8	Great Sacandaga Lake
spiny waterflea	0	N/A	6	Great Sacandaga Lake
water chestnut	8	Hudson River (4), Lake Anna VA (1), Mohawk River (1), Potomac River VA (1), Saratoga Lake (1)	1	Great Sacandaga Lake (previously in Lake Champlain)
variable-leaf milfoil	1	None (1)	0	N/A
zebra mussel	14	Saratoga Lake (9), None (3), Great Sacandaga Lake (2)	0	N/A
<b>Totals</b>	<b>62</b>		<b>16</b>	

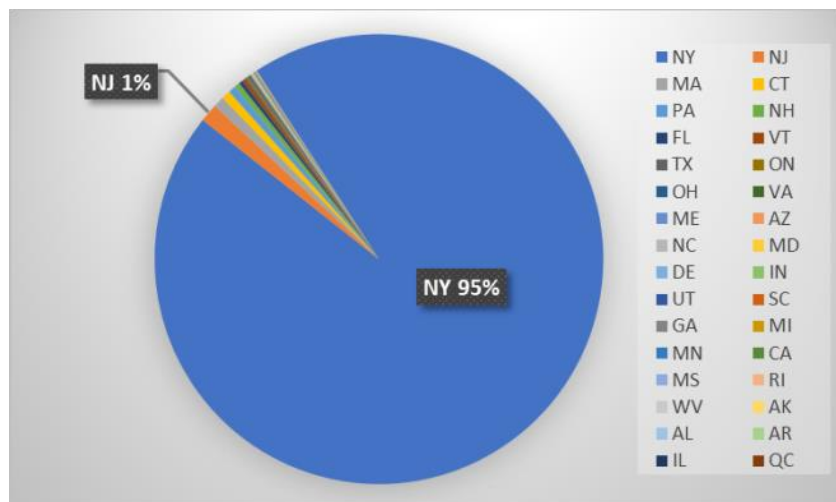


Previous Waterways for Launching Boats	# visits
Great Sacandaga Lake	5245
NONE	2702
DID NOT ASK	167
Saratoga Lake	161
Hudson River	114
Lake George	107
Mohawk River	98
Schroon Lake	35
Lake Champlain	26
Atlantic Ocean	25
UNKNOWN (boater doesn't know)	22
Indian Lake	21
Caroga Lake	19
Stewarts Bridge Reservoir	19
Canada Lake	17
Lake Algonquin	16
Lake Ontario	16
Cayuga Lake	15
Ballston Lake	12
Piseco Lake	12
Round Lake, Clifton Park, NY	11
Upper Saranac Lake	11
St. Lawrence River	10
Canadarago Lake	8
Fourth Lake	8
Canandaigua Lake	7
Lake Pleasant	7
Oneida Lake	6
Mayfield Lake, Mayfield, NY	5
Black Lake	4
Brant Lake	4
Otsego Lake	4
Skaneateles Lake	4
Tupper Lake	4
Candlewood Lake, Brookfield, CT	3
Connecticut River	3
Cossayuna Lake, Argyle, NY	3
Fish Creek Ponds	3
Greenwood Lake, Passaic County, NJ	3

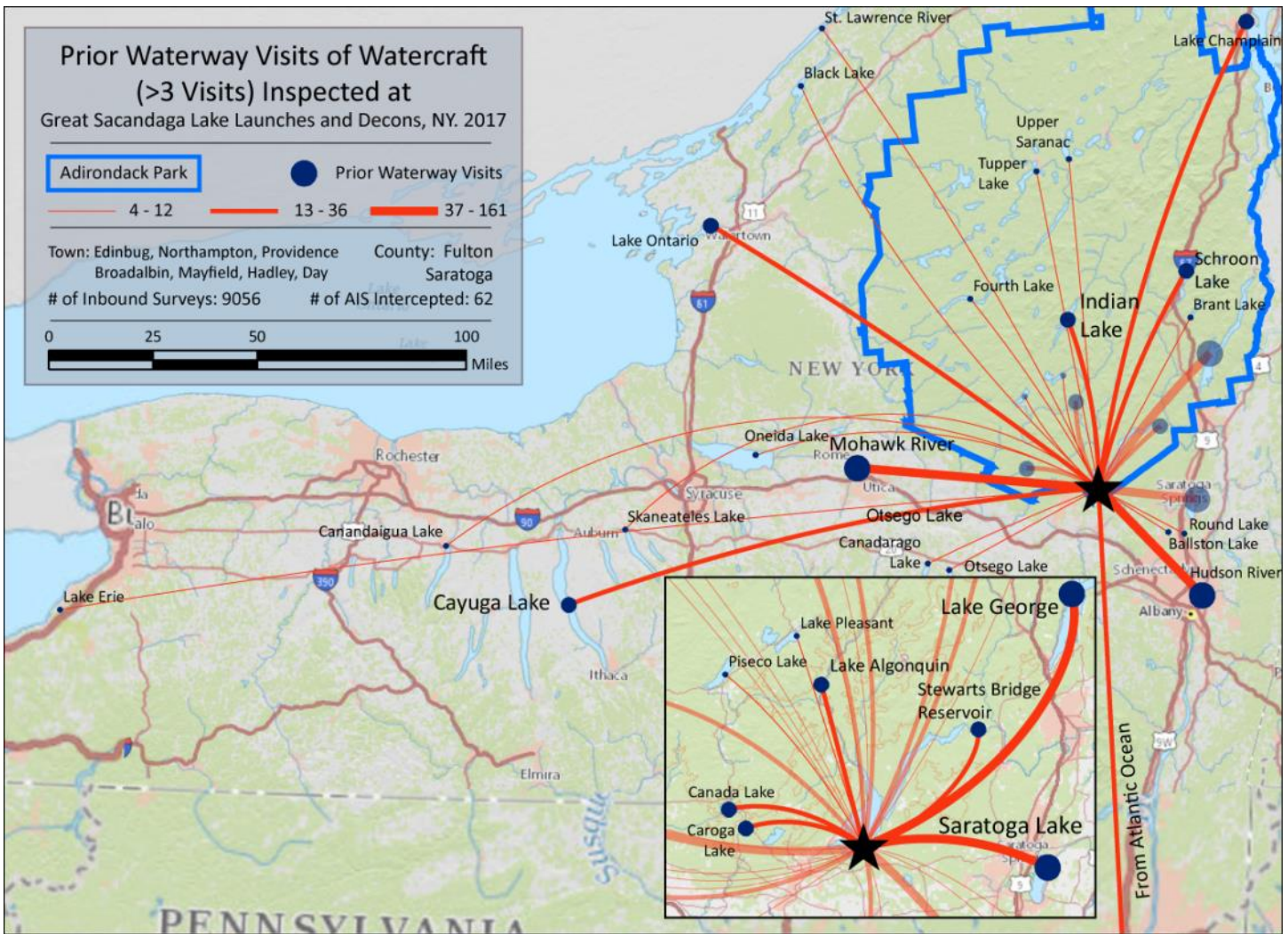
Previous Waterways for Launching Boats	# visits
Hinckley Reservoir	3
Lake Luzerne	3
Lake Winnepesaukee, NH	3
Long Lake	3
Pontoosuc Lake, Berkshire County, MA	3
RENTAL	3
Blue Marsh Lake, Berks County, PA	2
Erie Canal	2
Forked Lake	2
Grasse River	2
Lake Erie	2
Lake Wallenpaupack, PA	2
Saranac River	2
Saratoga River	2
Seneca River	2
West Canada Lake	2
Black River	2
Burden Lake, Rensselaer County, NY	1
Chateaugay Lake	1
Chazy Lake	1
Collins Lake, Scotia, NY	1
Conesus Lake	1
Congamond Lakes, Southwick, MA	1
Copake Lake, Copake, NY	1
Cowanesque Lake, Tioga County, PA	1
Cranberry Lake	1
Delaware River	1
Grant Lake, Benson, NY	1
Hedges Lake, Jackson, NY	1
Higley Falls Reservoir (Higley Flow)	1
Hoel Pond	1
Hoosic River	1
Keuka Lake	1
Kinderhook Lake, Niverville, NY	1
Kunjamuk River	1
Lake Anna, Spotsylvania County, VA	1
Lake Hopatcong, Sussex County, NJ	1
Lake Lanier, Hall County, GA	1
Lake Mohawk, Sparta Township, NJ	1

Previous Waterways for Launching Boats	# visits
Lake Monticello, Rivanna, VA	1
Lake Owassa, Frankford, NJ	1
Lake Simcoe, ON, Canada	1
Long Pond, Monroe County, PA	1
Loon Lake, Chester, NY	1
Mariaville Lake, Schenectady, NY	1
Mason Lake, Lake Pleasant, NY	1
Merrimack River Reservoir, Lowell, MA	1
Miles Pond, Concord, VT	1
Moreau Lake, Moreau, NY	1
Mullett Lake, Cheboygan County, MI	1
Newfound Lake, Grafton County, NH	1
Oak Lake, Havelock, ON	1
Onota Lake, Pittsfield, MA	1
Osgood Pond	1
Owasco Lake	1
Oxbow Lake	1
Paradox Lake	1
Peck Lake, Fulton County, NY	1
Potomac River, VA	1
Rancocas Creek, Burlington County, NJ	1
Raquette Lake	1
Raquette River	1
Richmond Pond, Berkshire County, MA	1
Sacandaga River	1
Schoharie Creek, Schenectady Cnty, NY	1
Seneca Lake	1
Silver Lake, Madison, NH	1
Snyder's Lake, North Greenbush, NY	1
Sokokis Lake, Limerick, ME	1
somewhere in Maryland	1
St. Regis River	1
Twin Lakes, Salisbury, CT	1
Warner Lake, Berne, NY	1
Warrens Pond, Schroon, NY	1
Willis Lake, Wells, NY	1
Windsor Pond, Windsor, MA	1
Woods Lake, Benson, NY	1
<b>Total groups</b>	<b>9056</b>

State of Motorized Boat Registration  
(n=12,184)







Broadalbin Boat Launch