

Cranberry Lake

AIS intercepted: 14

Boats inspected: 2,846

Dates of Operation: May 26 – October 9

Number of visitors: 6,629

Boats failing inspection: 1.1%

Total Number of Days Covered: DEC Launch 122
Pine Cone Launch 9

Weekly Coverage: 7 days

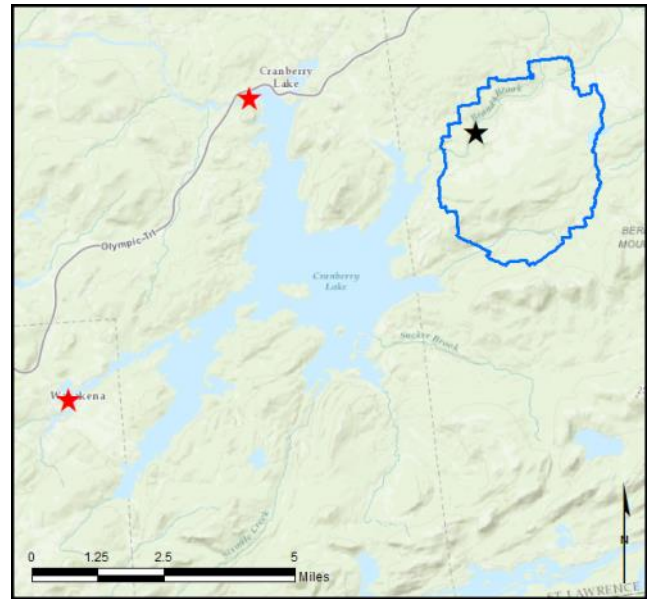
Visitors showing spread prevention awareness: 69%

Number of previously visited waterways: 90

AIS Present in Waterbody: variable-leaf milfoil

Stewardship History: 2011 - present

Partnership: Cranberry Lake Boat Club



Watercraft	Boat Type									total # boats observed	total # boats inspected
	Barge	Canoe	Dock	Kayak	Motor	PWC	Row	Sail	SUP		
DEC Launch	3	123	3	186	2398	99	2	11	5	2830	2769
percentage of total boats	0%	4%	0%	7%	85%	3%	0%	0%	0%	100%	98%
Pine Cone launch	0	12	0	18	48	2	0	0	0	80	77
percentage of total boats	0%	15%	0%	23%	60%	3%	0%	0%	0%	100%	96%
totals	3	135	3	204	2446	101	2	11	5	2910	2846
percentage of total boats	0.1%	5%	0.1%	7%	84%	3%	0.1%	0.4%	0.2%	100%	98%

Boats observed at launch, including those not inspected. PWC=personal watercraft, SUP=stand-up paddleboard.

	total # visitors	organisms found			total organisms	# boats dirty	# boats w/AIS	# of inspections	% of inspected boats dirty	% of inspected boats w/AIS
		entering	leaving	roadside						
DEC Launch	6476	7	31	0	38	31	13	2769	1.1%	0.5%
Pine Cone launch	153	0	0	0	0	0	0	77	0%	0%
totals	6629	7	31	0	38	31	13	2846	1.1%	0.5%

Boats dirty = watercraft with any organic material, invasive, non-invasive or unknown.

Visitor Responses	AIS spread prevention awareness											# groups asked
	yes	I	WB	DB	BB	LW	Dis	Dry	same lake	first/frozen	didn't ask	
DEC Launch	1617	694	564	252	33	71	3	164	516	282	318	2364
percentage of total groups asked	68%	29%	24%	11%	1%	3%	0%	7%	22%	12%	NA	
Pine Cone launch	61	35	25	6	0	0	0	9	14	12	1	65
percentage of total groups asked	94%	54%	38%	9%	0%	0%	0%	14%	22%	18%	NA	
totals	1678	729	589	258	33	71	3	173	530	294	319	2429
percentage of total groups asked	69%	30%	24%	11%	1%	3%	0.1%	7%	22%	12%	NA	

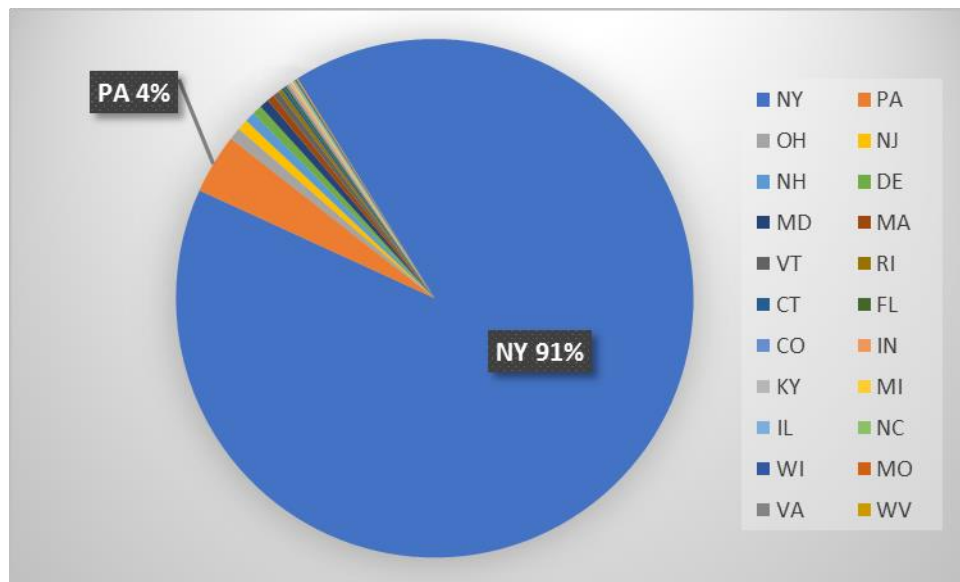
Yes = showed AIS spread prevention awareness; I = inspected boat; WB = washed boat; DB = drained bilge; BB = emptied bait bucket; LW = drained livewell; Dis = disposed of unused bait; Dry = dried boat; same Lake = boat only goes in this lake; first/frozen = first launch of season or frozen boat.

Organisms Removed																	total # AIS
	BW	CLP*	ELO	GRS	EWM*	NM	UM	VLM*	MUD	NON	PND	SWF*	WC*	WL	ZM*	OTR	
DEC Launch	2	2	2	2	2	2	3	8	0	0	4	0	0	5	2	4	14
percentage of total orgs	5%	5%	5%	5%	5%	5%	8%	21%	0%	0%	11%	0%	0%	13%	5%	11%	
Pine Cone launch	0	0	0	0	0	0	0	0	0	0	0	0	0	0	0	0	0
percentage of total orgs	0%	0%	0%	0%	0%	0%	0%	0%	0%	0%	0%	0%	0%	0%	0%	0%	
totals	2	2	2	2	2	2	3	8	0	0	4	0	0	5	2	4	14
percentage of total orgs	5%	5%	5%	5%	5%	5%	8%	21%	0%	0%	11%	0%	0%	13%	5%	11%	

BW = bladderwort; CLP = curly-leaf pondweed; ELO = elodea; GRS = grass; EWM = Eurasian watermilfoil; NM = native milfoil; UM = unknown milfoil; VLM = variable-leaf milfoil; MUD = mud; NON = non-aquatic debris; PND = native pondweed; SWF = spiny waterflea; WC= water chestnut; WL= water lily; ZM = zebra mussel; OTR = other; */AIS = aquatic invasive species.

Aquatic Invasive Species Intercepted by Stewards	# found on boats launching	Previous Waterway	# found on boats retrieving	Previous Waterway
curly-leaf pondweed	2	Lake Champlain (1), St. Lawrence River (1)	0	N/A
Eurasian watermilfoil	0	N/A	2	Cranberry Lake (previously in Theresa NY and St. Lawrence River)
variable-leaf milfoil	1	Cranberry Lake (1)	7	Cranberry Lake
zebra mussel	2	St. Lawrence River (1), None (1)	0	N/A
Totals	5		9	

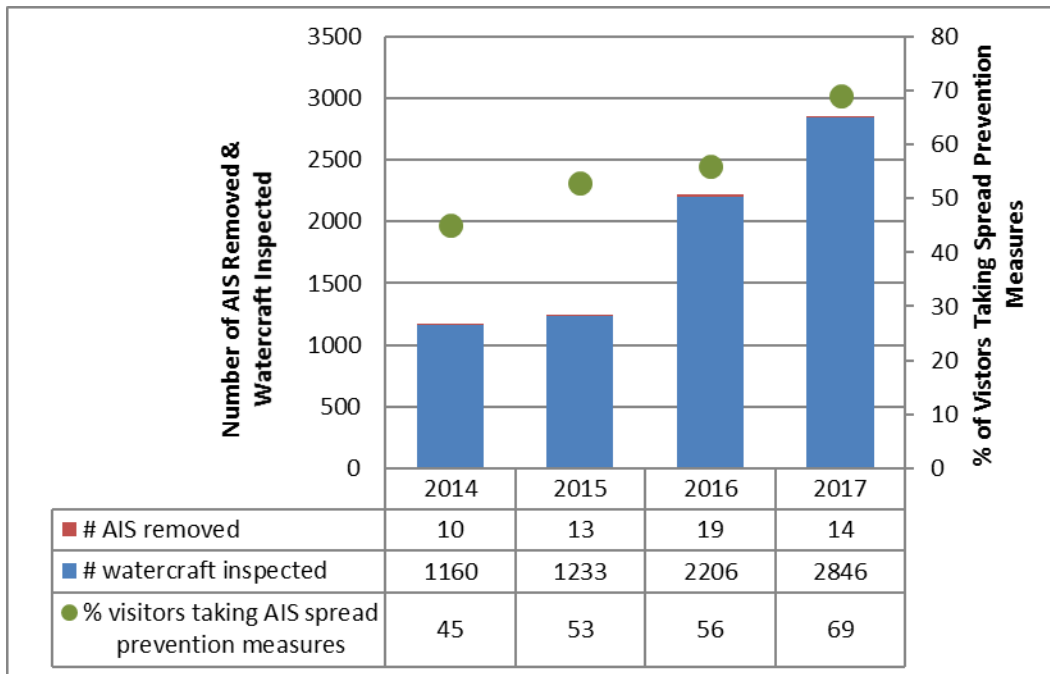
State of Motorized Boat Registration
(n=2510)

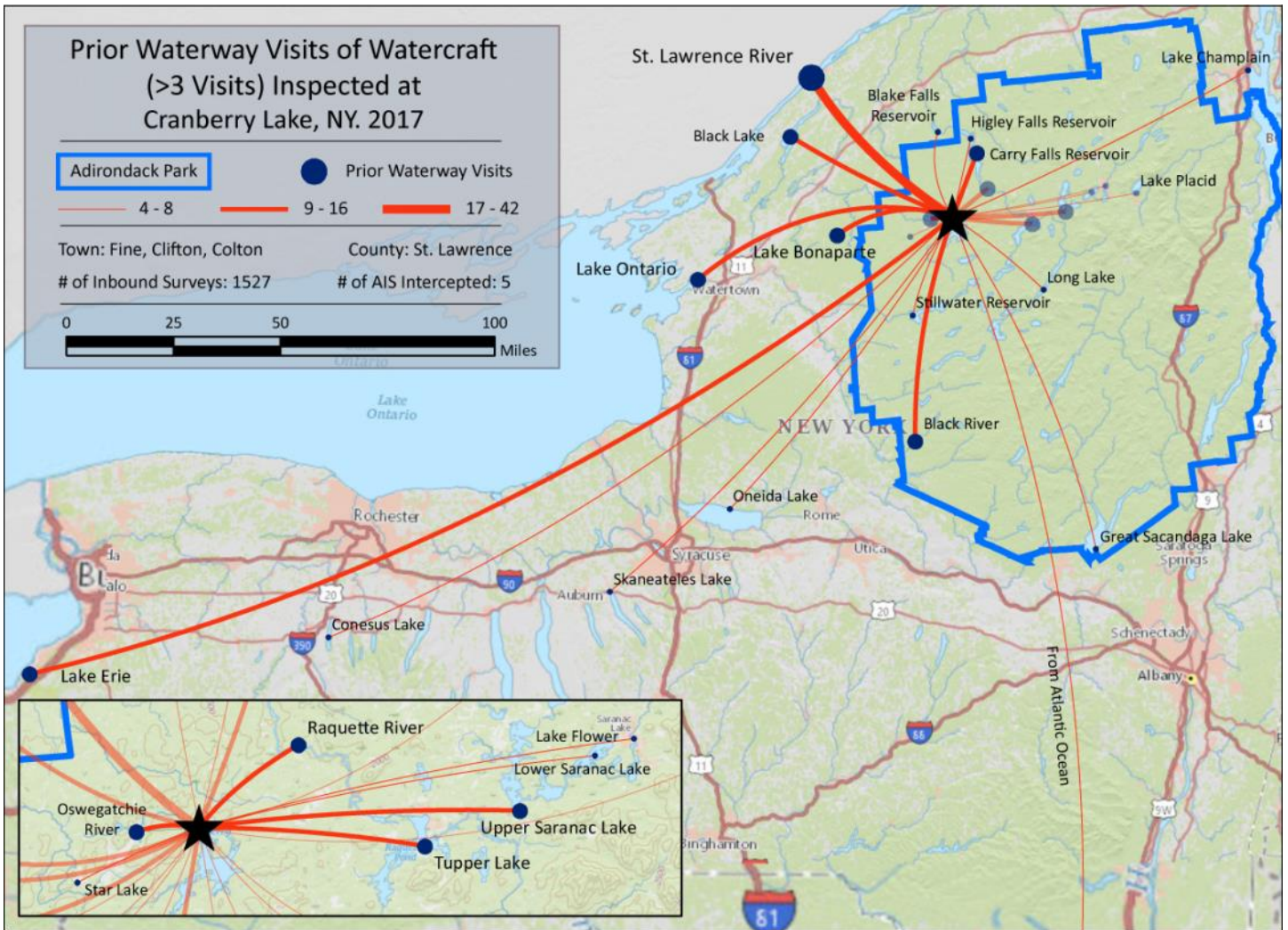


Previous Waterways for Launching Boats	# visits
NONE	609
Cranberry Lake	557
St. Lawrence River	40
DID NOT ASK	32
Lake Ontario	16
Tupper Lake	14
Lake Bonaparte	12
Black Lake	11
Carry Falls Reservoir	11
Upper Saranac Lake	11
Black River	10
Oswegatchie River	10
Raquette River	10
Lake Erie	9
Oneida Lake	8
Blake Falls Reservoir	7
Higley Falls Reservoir (Higley Flow)	7
Skaneateles Lake	7
Stillwater Reservoir	7
Lake Champlain	5
Lake Placid	5
Lower Saranac Lake	5
RENTAL	5
Star Lake	5
Atlantic Ocean	4
Butterfield Lake	4
Conesus Lake	4
Great Sacandaga Lake	4
Lake Flower	4
Long Lake	4
UNKNOWN (boater doesn't know)	4
Chateaugay Lake	3

Previous Waterways for Launching Boats	# visits
Delta Lake	3
Cayuga Lake	2
Charleston Lake, ON	2
Fourth Lake	2
Hemlock Lake, Ontario County, NY	2
Hudson River	2
Lake George	2
Lake Kushaqu (Rainbow/Buck)	2
Niagara River	2
Oswego River	2
Otsellic River, Whitney Point, NY	2
Owasco Lake	2
Rainbow Falls Reservoir	2
Red Lake, Theresa, NY	2
Second Pond	2
Silver Lake, Perry, NY	2
Stark Falls Reservoir	2
Tooley Pond, Clare, NY	2
Yellow Lake, St. Lawrence County, NY	2
Allegheny River	1
Blue Marsh Lake, Berks County, PA	1
Boyd Pond, Russell, NY	1
Calabogie Lake, Madawaska, ON	1
Canadice Lake	1
Canandaigua Lake	1
Candlewood Lake, Brookfield, CT	1
Chenango River	1
Chesapeake Bay	1
Cowanesque Lake, Tioga County, PA	1
Eagle Lake, Ticonderoga, NY	1
Essex Chain Lakes, Minerva, NY	1
Fish Creek Ponds	1

Previous Waterways for Launching Boats	# visits
Fulton Chain of Lakes	1
Grand Lake, Grove, OK	1
Grasse River	1
Hoel Pond	1
Indian Lake	1
Jenny Creek, Pitcairn, NY	1
Keuka Lake	1
Lake Hopatcong, Sussex County, NJ	1
Lake Winnepesaukee, NH	1
Lehigh River, PA	1
Massawepie Lake, Piercefield, NY	1
Meacham Lake	1
Merrimack River, MA	1
Middle Saranac Lake	1
Mollys Falls Pond, Marshfield, VT	1
Nine Mile Creek, Onondaga Cnty, NY	1
Ohio River	1
Onondaga Lake	1
Otsego Lake	1
Payne Lake, Antwerp, NY	1
Piercefield Flow, Tupper Lake, NY	1
Piseco Lake	1
Rollins Pond	1
Salmon River Reservoir, Redfield, NY	1
Schroon Lake	1
Seneca Lake	1
Silver Lake, Madison, NH	1
somewhere in New Hampshire	1
Susquehanna River	1
Twitchell Lake, Webb, NY	1
Watchaug Pond, Charlestown, RI	1
Total groups	1527





Cranberry Lake Boat Launch