

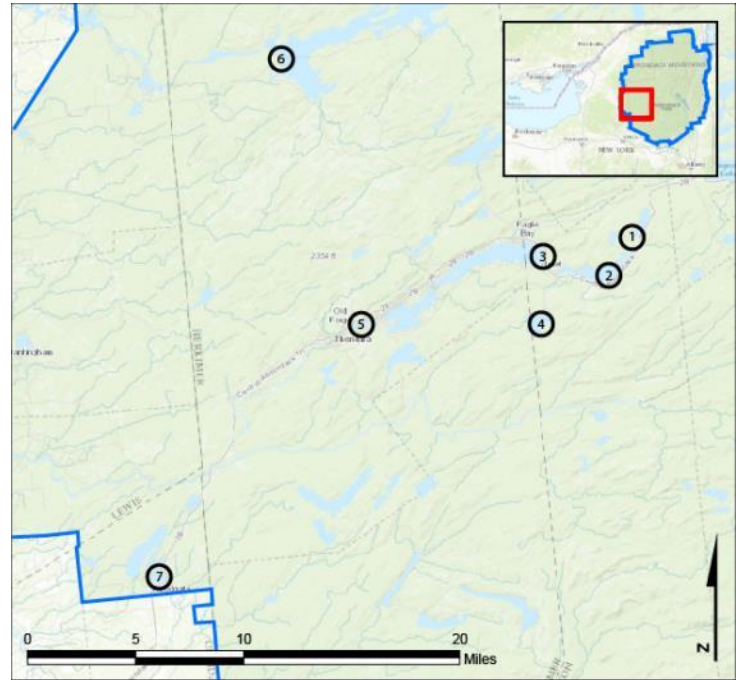
Black River Watershed

AIS intercepted: 75
Boats inspected: 8,123
Number of visitors: 16,901
Boats failing inspection: 6.2%
Visitors showing spread prevention awareness: 62%
Number of previously visited waterways: 165

AIS Present in Waterbodies: Eurasian watermilfoil (Seventh), variable-leaf milfoil (Old Forge Pond, Fourth, Seventh, Stillwater)

Partnerships: Fulton Chain of Lakes Association, Sixth and Seventh Lakes Association, Limekiln Lake Association

Funding: Great Lakes Restoration Initiative



1-Eighth Lake; 2-Seventh Lake; 3-Fourth Lake; 4-Limekiln Lake; 5-Old Forge Pond; 6-Stillwater Reservoir

Watercraft	Boat Type									total # boats observed	total # boats inspected
	Barge	Canoe	Dock	Kayak	Motor	PWC	Row	Sail	SUP		
Eighth Lake	0	102	0	270	39	9	6	3	9	438	436
percentage of total boats	0%	23%	0%	62%	9%	2%	1%	1%	2%	100%	100%
Fourth Lake	0	32	1	254	2714	707	2	37	8	3755	3695
percentage of total boats	0%	1%	0%	7%	72%	19%	0%	1%	0%	100%	98%
Limekiln Lake	0	45	0	217	38	10	1	0	5	316	315
percentage of total boats	0%	14%	0%	69%	12%	3%	0%	0%	2%	100%	100%
Old Forge Pond	0	0	0	0	69	21	0	0	0	90	88
percentage of total boats	0%	0%	0%	0%	77%	23%	0%	0%	0%	100%	98%
Seventh Lake	3	147	0	694	481	83	11	8	47	1474	1463
percentage of total boats	0%	10%	0%	47%	33%	6%	1%	1%	3%	100%	99%
Stillwater Reservoir	0	310	0	575	1199	30	3	4	5	2126	2126
percentage of total boats	0%	15%	0%	27%	56%	1%	0%	0%	0%	100%	100%
totals	3	636	1	2010	4540	860	23	52	74	8199	8123
percentage of total boats	0%	8%	0%	25%	55%	10%	0%	1%	1%	100%	99%

Boats observed at launch, including those not inspected. PWC=personal watercraft, SUP=stand-up paddleboard.

	total # visitors	organisms found			total organisms	# boats dirty	# boats w/AIS	# of inspections	% of inspected boats dirty	% of inspected boats w/AIS
		entering	leaving	roadside						
Eighth Lake	664	17	9	0	26	19	0	436	4.4%	0.0%
Fourth Lake	8727	163	327	0	490	372	54	3695	10.1%	1.5%
Limekiln Lake	435	15	6	0	21	12	1	315	3.8%	0.3%
Old Forge Pond	189	2	2	0	4	4	2	88	4.5%	2.3%
Seventh Lake	2455	19	56	0	75	70	7	1463	4.8%	0.5%
Stillwater Reservoir	4431	19	15	0	34	29	4	2126	1.4%	0.2%
totals	16901	235	415	0	650	506	68	8123	6.2%	0.8%

Boats dirty = watercraft with any organic material, invasive, non-invasive or unknown.

Visitor Responses	AIS spread prevention awareness											# groups asked
	yes	I	WB	DB	BB	LW	Dis	Dry	same lake	first/frozen	didn't ask	
Eighth Lake	148	27	51	15	0	0	0	31	42	33	3	256
percentage of total groups asked	58%	11%	20%	6%	0%	0%	0%	12%	16%	13%	NA	
Fourth Lake	2556	425	872	949	6	53	0	160	520	548	70	3543
percentage of total groups asked	72%	12%	25%	27%	0%	1%	0%	5%	15%	15%	NA	
Limekiln Lake	144	48	67	21	0	2	0	40	3	38	1	184
percentage of total groups asked	78%	26%	36%	11%	0%	1%	0%	22%	2%	21%	NA	
Old Forge Pond	73	12	18	12	0	0	0	1	16	32	4	86
percentage of total groups asked	85%	14%	21%	14%	0%	0%	0%	1%	19%	37%	NA	
Seventh Lake	687	216	246	134	0	4	0	109	84	171	5	1052
percentage of total groups asked	65%	21%	23%	13%	0%	0%	0%	10%	8%	16%	NA	
Stillwater Reservoir	584	60	114	91	1	8	0	15	217	142	1	1678
percentage of total groups asked	35%	4%	7%	5%	0%	0%	0%	1%	13%	8%	NA	
totals	4192	788	1368	1222	7	67	0	356	882	964	84	6799
percentage of total groups asked	62%	12%	20%	18%	0%	1%	0%	5%	13%	14%	NA	

Yes = showed AIS spread prevention awareness; I = inspected boat; WB = washed boat; DB = drained bilge; BB = emptied bait bucket; LW = drained livewell; Dis = disposed of unused bait; Dry = dried boat; same Lake = boat only goes in this lake; first/frozen = first launch of season or frozen boat.

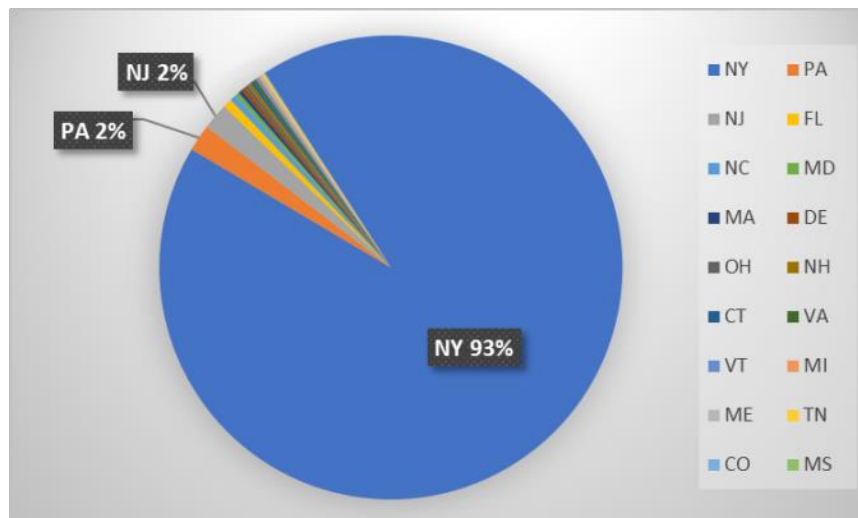
Organisms Removed																		total # AIS
	BW	CLP*	ELO	GRS	EWM*	NM	UM	VLM*	MUD	NON	PND	QM*	SWF*	WC*	WL	ZM*	OTR	
Eighth Lake	1	0	0	3	0	0	4	0	4	12	2	0	0	0	0	0	0	0
percentage of total orgs	4%	0%	0%	12%	0%	0%	15%	0%	15%	46%	8%	0%	0%	0%	0%	0%	0%	0%
Fourth Lake	8	2	7	196	20	2	13	22	2	43	139	1	0	2	6	13	14	60
percentage of total orgs	2%	0%	1%	40%	4%	0%	3%	4%	0%	9%	28%	0%	0%	0%	1%	3%	3%	
Limekiln Lake	1	0	1	3	1	0	0	0	3	7	1	0	0	0	1	1	2	2
percentage of total orgs	5%	0%	5%	14%	5%	0%	0%	0%	14%	33%	5%	0%	0%	0%	5%	5%	10%	
Old Forge Pond	1	0	0	0	1	1	0	1	0	0	0	0	0	0	0	0	0	2
percentage of total orgs	25%	0%	0%	0%	25%	25%	0%	25%	0%	0%	0%	0%	0%	0%	0%	0%	0%	
Seventh Lake	3	0	1	19	2	1	2	5	6	19	14	0	0	0	2	0	1	7
percentage of total orgs	4%	0%	1%	25%	3%	1%	3%	7%	8%	25%	19%	0%	0%	0%	3%	0%	1%	
Stillwater Reservoir	0	1	1	7	2	0	4	1	0	10	3	0	0	0	0	0	5	4
percentage of total orgs	0%	3%	3%	21%	6%	0%	12%	3%	0%	29%	9%	0%	0%	0%	0%	0%	15%	
totals	14	3	10	228	26	4	23	29	15	91	159	1	0	2	9	14	22	75
percentage of total orgs	2%	0%	2%	35%	4%	1%	4%	4%	2%	14%	24%	0%	0%	0%	1%	2%	3%	

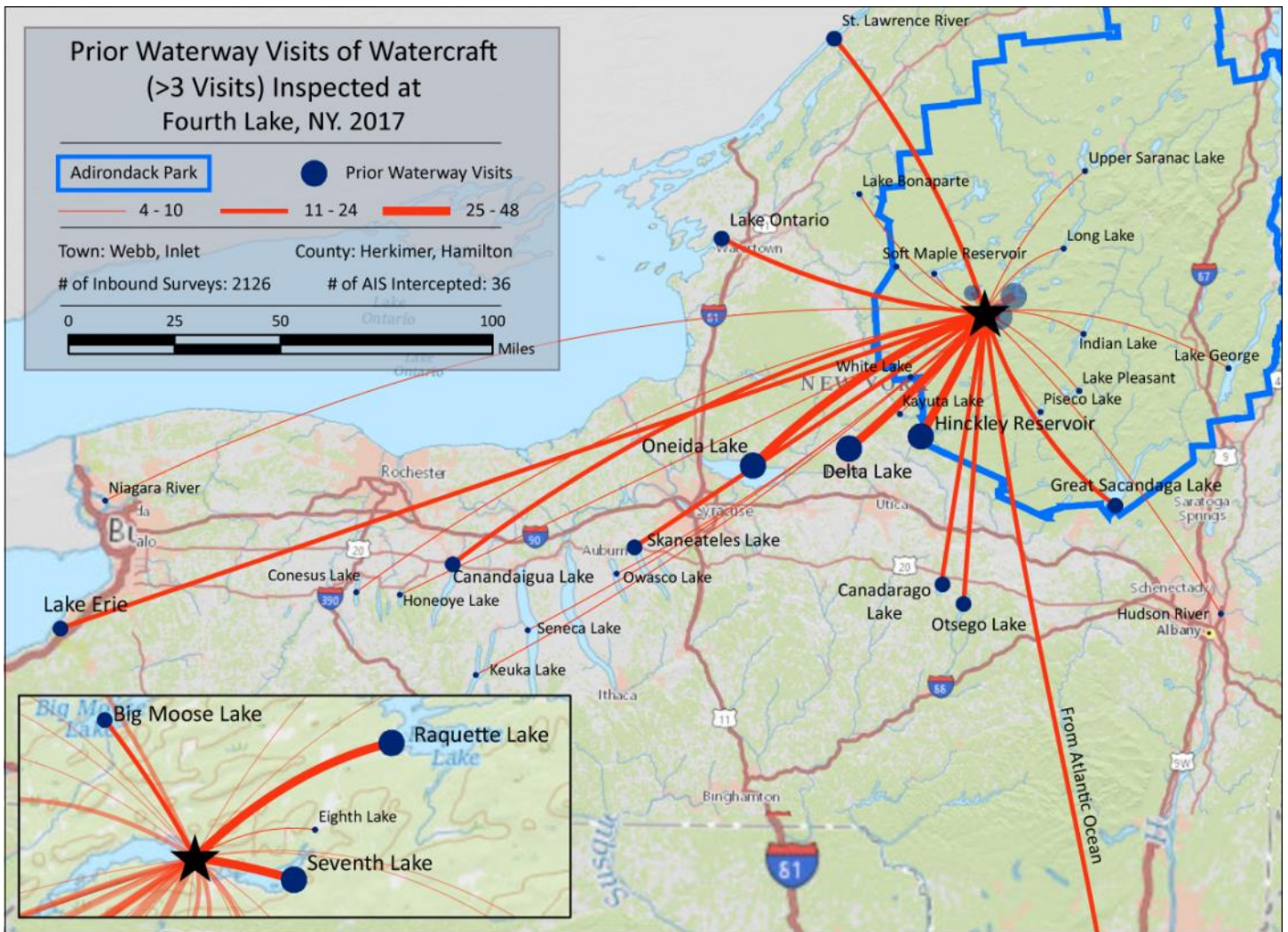
BW = bladderwort; CLP = curly-leaf pondweed; ELO = elodea; GRS = grass; EWM = Eurasian watermilfoil; NM = native milfoil; UM = unknown milfoil; VLM = variable-leaf milfoil; MUD = mud; NON = non-aquatic debris; PND = native pondweed; QM = quagga mussel; SWF = spiny waterflea; WC = water chestnut; WL = water lily; ZM = zebra mussel; OTR = other; */AIS = aquatic invasive species.

Aquatic Invasive Species Intercepted by Stewards	# found on boats launching	Previous Waterway	# found on boats retrieving	Previous Waterway
curly-leaf pondweed	3	<u>Fourth Lake</u> : Canandaigua Lake (1), Lake Ontario (1) <u>Stillwater Reservoir</u> : Oneida Lake (1)	0	N/A
Eurasian watermilfoil	23	<u>Fourth Lake</u> : None (9), Canandaigua Lake (3), Oneida Lake (2), Eighth Lake (1), Keuka Lake (1), Lake Ontario (1), Old Forge Pond (1), Song Lake, Preble NY (1) <u>Limekiln Lake</u> : None (1) <u>Old Forge Pond</u> : Canandaigua Lake (1) <u>Stillwater Reservoir</u> : Oneida Lake (1), Seneca Lake (1)	3	Fourth Lake (1) Seventh Lake (2)
quagga mussel	1	<u>Fourth Lake</u> : St. Lawrence River (1)	0	N/A
variable-leaf milfoil	1	<u>Stillwater Reservoir</u> : Cranberry Lake (1)	28	Fourth Lake (22) Old Forge Pond (1) Seventh Lake (5)
water chestnut	2	<u>Fourth Lake</u> : None (2)	0	N/A
zebra mussel	13	<u>Fourth Lake</u> : None (6), Lake Ontario (2), Canandaigua Lake (1), Conesus Lake (1), Oneida Lake (1), St. Lawrence River (1) <u>Limekiln Lake</u> : None (1)	1	Fourth Lake (previously in Oneida Lake)
Totals	43		32	

Location	First Day	Last Day	Total Days
Eighth Lake	1 June	26 Aug	37
Fourth Lake	27 May	9 Oct	123
Limekiln Lake	1 June	24 Aug	30
Old Forge Pond	9 June	18 Aug	14
Seventh Lake	27 May	5 Oct	103
Stillwater Reservoir	26 May	9 Oct	98

State of Motorized Boat Registration
(n=5,375)





Fourth Lake Boat Launch