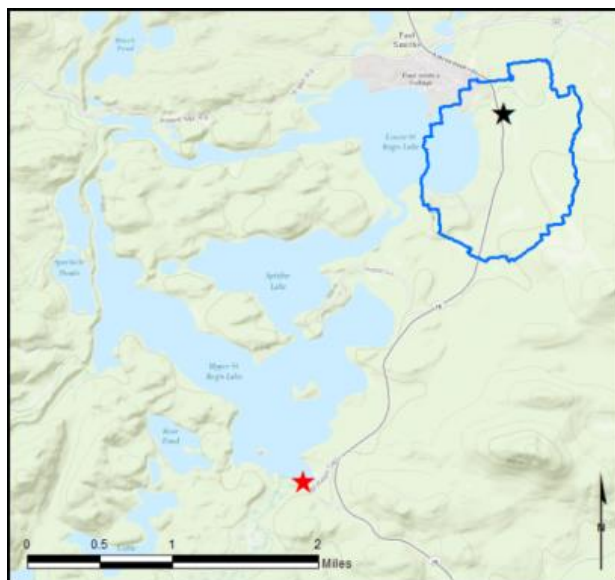


Upper St. Regis Lake

AIS intercepted: 0
Boats inspected: 1,299
Number of visitors: 2,041
Boats failing inspection: 0.5%
Decontaminations performed: 56

Dates of operation: May 29 – September 6
Total number of days covered: 99
Weekly coverage: 7 days
Visitors showing spread prevention awareness: 74%
Number of previously visited waterways: 65

AIS present in waterbody: none
Stewardship history: 2000 - present
Partnership: St. Regis Foundation



Watercraft	Boat Type										total # boats observed	total # boats inspected
	Barge	Canoe	Dock	Kayak	Motor	PWC	Row	Sail	SUP	Wind		
# boats observed	1	420	1	521	402	1	4	4	13	0	1367	1299
percentage of total boats	0.1%	31%	0.1%	38%	29%	0.1%	0.3%	0.3%	1%	0%	100%	95%

Boats observed at launch, including those not inspected. PWC=personal watercraft, SUP=stand-up paddleboard, Wind=windsurfer.

total # visitors	organisms found			total organisms	# boats dirty	# boats w/AIS	# of inspections	% of inspected boats dirty	% of inspected boats w/AIS
	entering	leaving	roadside						
2041	2	6	--	8	7	0	1299	0.5%	0%

Boats dirty = watercraft with any organic material, invasive, non-invasive or unknown.

Visitor Responses	AIS spread prevention awareness											# groups asked
	yes	Inspect	Wash	Drain	Bait	LW	Dry	Decon	same lake	first/frozen	didn't ask	
# groups	622	278	268	120	1	12	114	51	65	63	76	843
percentage of total groups asked	74%	33%	32%	14%	0.1%	1%	14%	6%	8%	7%	NA	

Yes = showed AIS spread prevention awareness; Drain = drained bilge; Bait = emptied bait bucket/disposed of bait; LW = drained livewell; Dry = dried boat; Decon = visited decon station; Same Lake = boat only goes in this lake; First/Frozen = first launch of the season or frozen boat.

Organisms Removed	Organism Type									total # AIS	% of inspected boats w/AIS
	Non-invasive	CLP*	HYD*	EWM*	VLM*	QUA*	SWF*	WC*	ZM*		
# organisms	8	0	0	0	0	0	0	0	0	0	0%
percentage of total orgs	100%	0%	0%	0%	0%	0%	0%	0%	0%	0%	

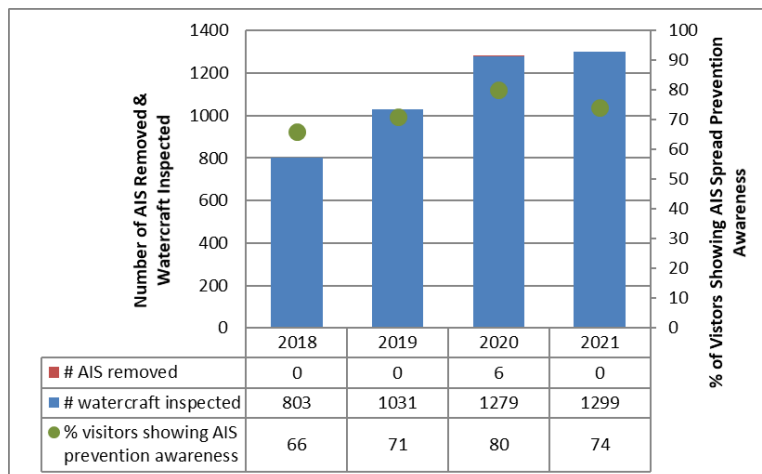
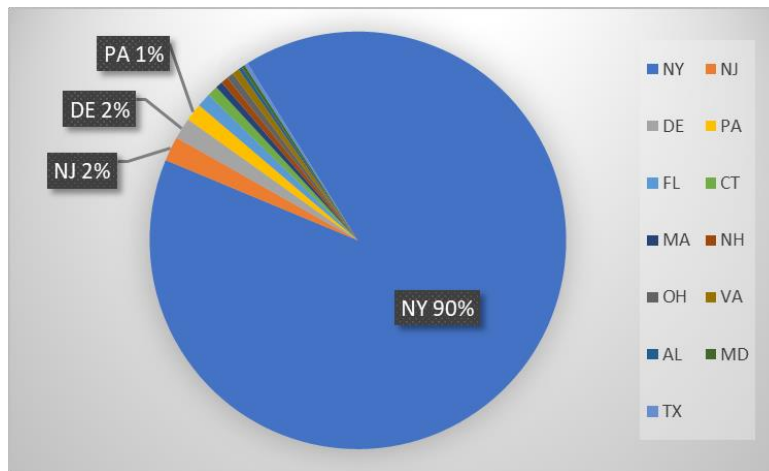
Non-invasive = native aquatic or terrestrial material; CLP = curly-leaf pondweed; HYD = hydrilla; EWM = Eurasian watermilfoil; VLM = variable-leaf milfoil; QUA = quagga mussel; SWF = spiny waterflea; WC = water chestnut; ZM = zebra mussel; */AIS = aquatic invasive species.

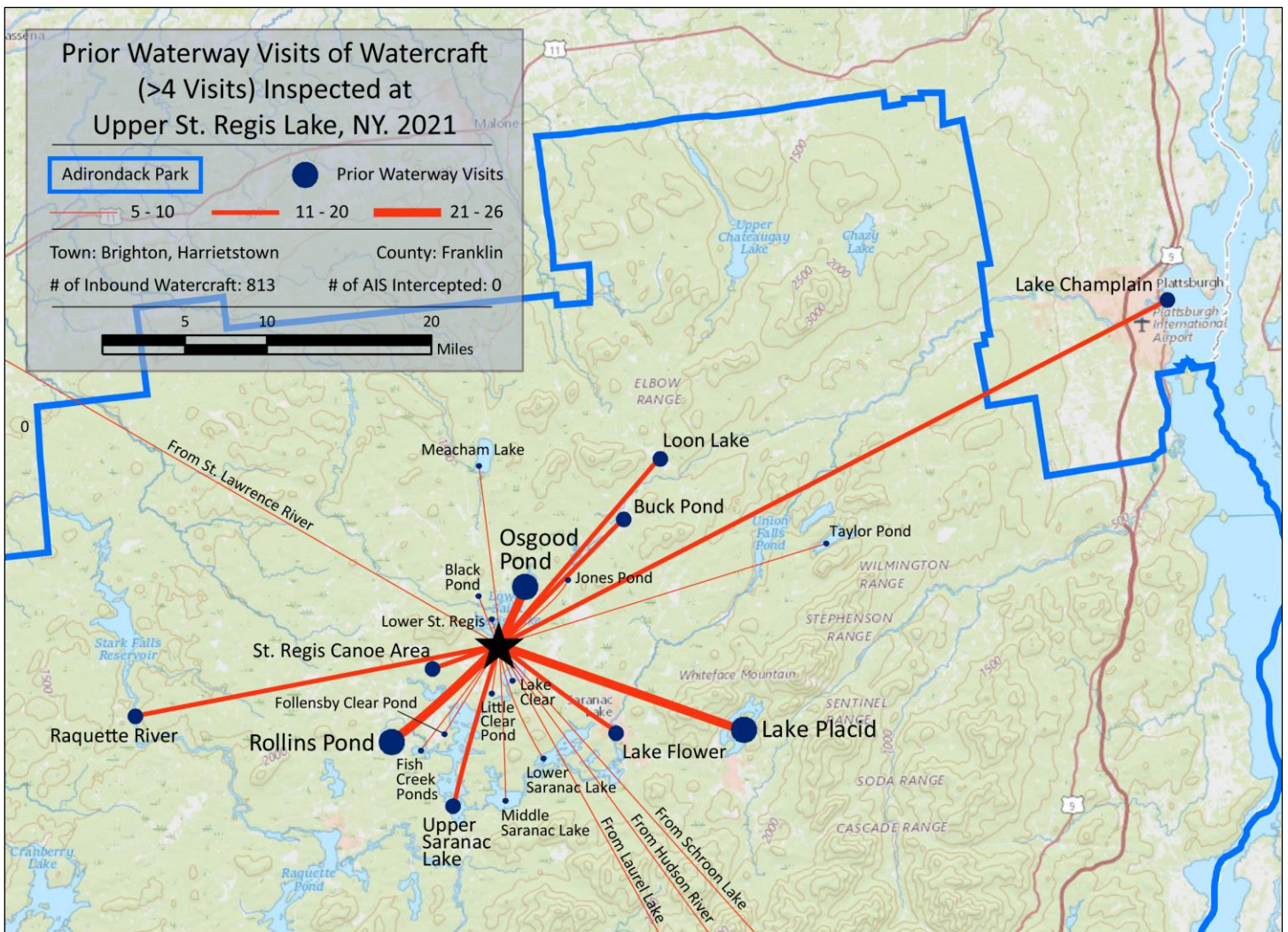
Previous Waterways for Launching Boats	# visits
NONE	186
SAME LAKE - PREVIOUS VISIT	122
UNKNOWN (boater doesn't know)	90
RENTAL	30
Lake Placid	26
NOT ASKED	26
Rollins Pond	26
Osgood Pond	21
Lake Flower	14
St. Regis Canoe area (or St. Regis Pond)	14
Upper Saranac Lake	14
Buck Pond (Rainbow Lake/Lake Kushaqua)	13
Lake Champlain	13
Loon Lake (Franklin County)	11
Raquette River, NY	11
Lake Clear	10
Little Clear Pond	10
Adirondacks (unspecified)	9
Lower Saranac Lake	9
Follensby Clear Pond	8
Fish Creek Ponds	7
Jones Pond (Franklin County)	6
Laurel Lake (Suffolk County)	6
Long Pond St. Regis Canoe Area (Franklin)	6
Lower St. Regis Lake	6

Previous Waterways for Launching Boats	# visits
Black Pond (Franklin County)	5
Hudson River	5
Meacham Lake	5
Middle Saranac Lake	5
REFUSED TO ANSWER	5
Schroon Lake	5
St. Lawrence River	5
Taylor Pond (Clinton County)	5
Atlantic Ocean	4
Second Pond	4
Barnum Pond (Franklin County)	3
Chub Lake (St Lawrence County)	3
Floodwood Pond	3
Lake Titus (Franklin County)	3
Little Tupper Lake	3
Salmon River, NY	3
St. Regis River, NY	3
Stillwater Reservoir	3
Tupper Lake	3
Bone Pond (Franklin County)	2
Church Pond (Franklin County)	2
Clear Lake (Jefferson County)	2
Concord River, MA	2
Cranberry Lake	2

Previous Waterways for Launching Boats	# visits
Fourth Lake	2
Green Pond (Franklin County)	2
Hoel Pond	2
Lake Colby	2
Mirror Lake	2
Moose Pond (Hamilton County)	2
Moose Pond Campground (Essex County)	2
Paradox Lake	2
Polliwog Pond (Franklin County)	2
Turtle Pond (Franklin County)	2
Blue Mountain Lake	1
Bog River, NY	1
Carry Falls Reservoir	1
Cheney Pond (Essex County)	1
Clear Lake (Putnam County)	1
Clear Pond (Franklin County)	1
Deer River Flow (Franklin County)	1
Franklin Falls Pond (Franklin County)	1
Lake Gilead (Putnam County)	1
Mohawk River	1
Mountain View Lake (Franklin County)	1
Oseetah Lake	1
Round Valley Reservoir, Clinton Twsp, NJ	1
unspecified lake in Connecticut	1
Total	813

State of Motorized Boat Registration
(n=366)





Boat dock at Paul Smith's College on Lower St. Regis Lake, part of the lake chain protected by AWI stewards.