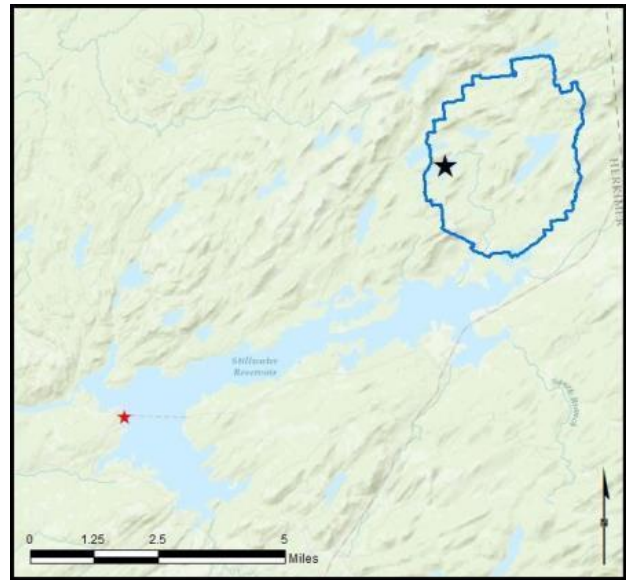


## Stillwater Reservoir

**AIS intercepted:** 8  
**Boats inspected:** 1,597  
**Number of visitors:** 3,053  
**Boats failing inspection:** 2.1%

**Dates of operation:** May 29 – August 10  
**Total number of days covered:** 73  
**Weekly coverage:** 7 days  
**Visitors showing spread prevention awareness:** 86%  
**Number of previously visited waterways:** 61

**AIS present in waterbody:** variable-leaf milfoil  
**Stewardship history:** 2011 - present



Watercraft	Boat Type										total # boats observed	total # boats inspected
	Barge	Canoe	Dock	Kayak	Motor	PWC	Row	Sail	SUP	Wind		
# boats observed	0	218	2	423	905	44	11	5	5	2	1615	1597
percentage of total boats	0%	13%	0.1%	26%	56%	3%	1%	0.3%	0.3%	0.1%	100%	99%

Boats observed at launch, including those not inspected. PWC=personal watercraft, SUP=stand-up paddleboard, Wind=windsurfer.

total # visitors	organisms found			total organisms	# boats dirty	# boats w/AIS	# of inspections	% of inspected boats dirty	% of inspected boats w/AIS
	entering	leaving	roadside						
3053	22	18	--	40	33	8	1597	2.1%	0.5%

Boats dirty = watercraft with any organic material, invasive, non-invasive or unknown.

Visitor Responses	AIS spread prevention awareness											# groups asked
	yes	Inspect	Wash	Drain	Bait	LW	Dry	Decon	same lake	first/frozen	didn't ask	
# groups	660	23	74	46	0	1	101	4	239	252	503	764
percentage of total groups asked	86%	3%	10%	6%	0%	0.1%	13%	1%	31%	33%	NA	

Yes = showed AIS spread prevention awareness; Drain = drained bilge; Bait = emptied bait bucket/disposed of bait; LW = drained livewell; Dry = dried boat; Decon = visited decon station; Same Lake = boat only goes in this lake; First/Frozen = first launch of the season or frozen boat.

Organisms Removed	Organism Type									total # AIS	% of inspected boats w/AIS
	Non-invasive	CLP*	HYD*	EWM*	VLM*	QUA*	SWF*	WC*	ZM*		
# organisms	32	3	0	3	1	0	0	0	1	8	0.5%
percentage of total orgs	80%	8%	0%	8%	3%	0%	0%	0%	3%		

Non-invasive = native aquatic or terrestrial material; CLP = curly-leaf pondweed; HYD = hydrilla; EWM = Eurasian watermilfoil; VLM = variable-leaf milfoil; QUA = quagga mussel; SWF = spiny waterflea; WC = water chestnut; ZM = zebra mussel; \*/AIS = aquatic invasive species.

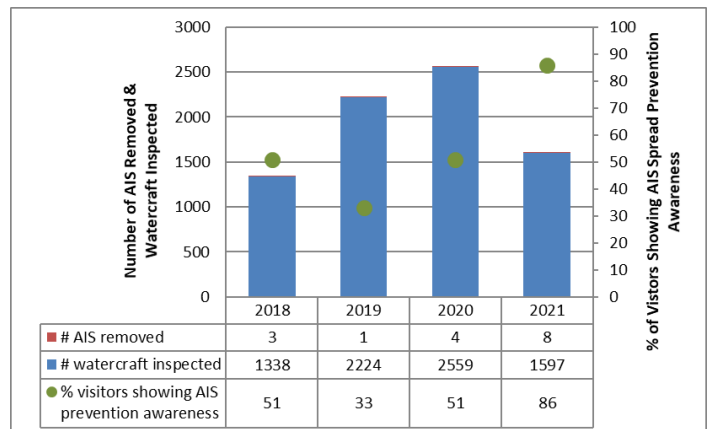
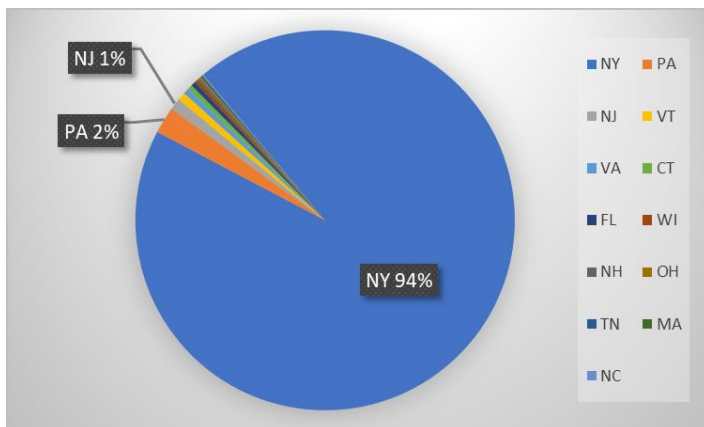
Aquatic Invasive Species Intercepted by Stewards	# found on boats launching	Previous Waterway	# found on boats retrieving	Previous Waterway
curly-leaf pondweed	3	Hinckley Reservoir (1), Skaneateles Lake (1), Sodus Bay (1)	0	N/A
Eurasian watermilfoil	3	Lake Ontario (1), Oneida Lake (1), Seneca Lake (1)	0	N/A
variable-leaf milfoil	0	N/A	1	Stillwater Reservoir (1)
zebra mussel	1	Oswego River (1)	0	N/A
<b>Totals</b>	<b>7</b>		<b>1</b>	


Previous Waterways for Launching Boats	# visits
NONE	463
SAME LAKE - PREVIOUS VISIT	257
Lake Ontario	12
Limekiln Lake	12
Erie Canal	10
Lake Dunmore, Salisbury, VT	8
NOT ASKED	8
Lower Saranac Lake	7
Oneida Lake	7
Beaver Lake (Hamilton County)	6
Forked Lake	6
UNKNOWN (boater doesn't know)	6
Big Moose River, NY	5
Black River	5
Good Luck Lake (Hamilton County)	4
Lake Bonaparte	4
Woodhull Lake (Herkimer County)	4
Cazenovia Lake	3
Cranberry Lake	3
Effley Falls Pond (Lewis County)	3
Fourth Lake	3
Henderson Lake (Essex County)	3

Previous Waterways for Launching Boats	# visits
Whitney Lake (Hamilton County)	3
Big Moose Lake	2
Cayuta Lake (Schuyler County)	2
Cossayuna Lake (Washington County)	2
Delta Lake	2
Indian Lake (Dutchess County)	2
Lake Marian (St Lawrence County)	2
Lake Placid	2
Lincoln Pond (Essex County)	2
Oak Orchard Creek, NY	2
Oneida Lake, NY	2
Pleasant Lake (Jefferson County)	2
Raquette Lake	2
Raquette River, NY	2
Seneca River	2
St. Lawrence River	2
Twitchell Lake (Herkimer County)	2
Allegheny Reservoir, PA	1
Beaver River, NY	1
Blind Sodus Bay (Cayuga/Wayne Counties)	1
Brantingham Lake (Lewis County)	1
Butterfield Lake	1

Previous Waterways for Launching Boats	# visits
Canandaigua Lake	1
Carry Falls Reservoir	1
Colonie Reservoir (Saratoga County)	1
Conesus Lake	1
Gulf of Mexico	1
Hinckley Reservoir	1
Hudson River	1
Lake Champlain	1
Lake Hopatcong, Jefferson, NJ	1
Lamoka Lake (Schuyler County)	1
Middle Saranac Lake	1
Moss Lake (Herkimer County)	1
North Sandy Pond (Jefferson County)	1
Onondaga Lake	1
Oswego River, NY	1
Salmon River Reservoir (Oneida County)	1
Sangerfield River/Ninemile Swamp (Madison)	1
Seneca Lake	1
Sodus Bay (Wayne County)	1
South Lake (Herkimer County)	1
Upper Saranac Lake	1
<b>Total</b>	<b>900</b>

State of Motorized Boat Registration  
(n=1,439)





Stillwater Reservoir Boat Launch