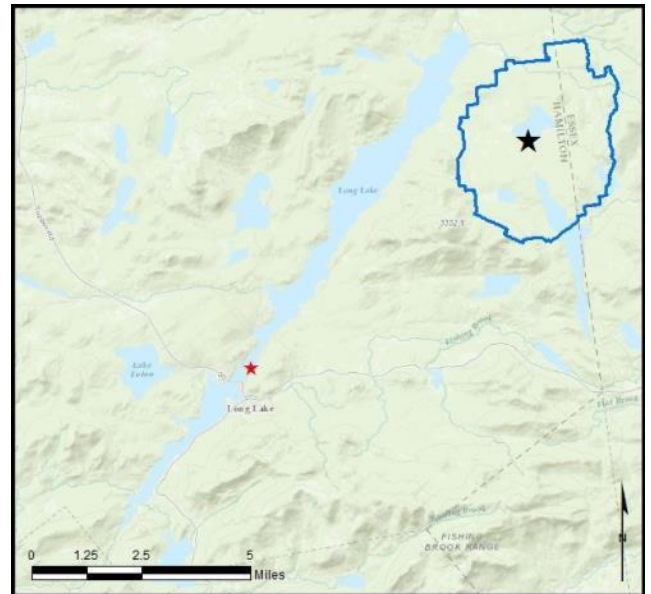


Long Lake

AIS intercepted: 12
Boats inspected: 2,931
Number of visitors: 6,078
Boats failing inspection: 2.0%

Dates of operation: May 29 – October 11
Total number of days covered: State Launch 135
 Decon Station 71
Weekly coverage: 7 days (Launch) 5 days (Decon)
Visitors showing spread prevention awareness: 81%
Number of previously visited waterways: 120

AIS present in waterbody: variable-leaf milfoil
Stewardship history: 2008, 2011 - present
Partnership: Long Lake Association



Watercraft	Boat Type										total # boats observed	total # boats inspected
	Barge	Canoe	Dock	Kayak	Motor	PWC	Row	Sail	SUP	Wind		
State Launch	2	660	22	367	1853	207	4	10	21	0	3146	2846
percentage of total boats	0.1%	21%	1%	12%	59%	7%	0.1%	0.3%	1%	0%	100%	90%
Decon Station	0	11	3	23	42	8	0	0	0	0	87	85
percentage of total boats	0%	13%	3%	26%	48%	9%	0%	0%	0%	0%	100%	98%
total	2	671	25	390	1895	215	4	10	21	0	3233	2931
percentage of total boats	0.1%	21%	1%	12%	59%	7%	0.1%	0.3%	1%	0%	100%	91%

Boats observed at launch, including those not inspected. PWC=personal watercraft, SUP=stand-up paddleboard, Wind=windsurfer.

	total # visitors	organisms found			total organisms	# boats dirty	# boats w/AIS	# of inspections	% of inspected boats dirty	% of inspected boats w/AIS
		entering	leaving	roadside						
State Launch	5942	29	33	--	62	55	11	2846	1.9%	0.4%
Decon Station	136	--	--	3	3	3	1	85	3.5%	1.2%
total	6078	29	33	3	65	58	12	2931	2.0%	0.4%

Boats dirty = watercraft with any organic material, invasive, non-invasive or unknown.

Visitor Responses	AIS spread prevention awareness											# groups asked
	yes	Inspect	Wash	Drain	Bait	LW	Dry	Decon	same lake	first/frozen	didn't ask	
State Launch	1284	188	446	164	1	18	219	54	356	349	995	1608
percentage of total groups asked	80%	12%	28%	10%	0.1%	1%	14%	3%	22%	22%	NA	
Decon Station	68	11	12	7	2	4	8	68	0	0	0	68
percentage of total groups asked	100%	16%	18%	10%	3%	6%	12%	100%	0%	0%	NA	
total	1352	199	458	171	3	22	227	122	356	349	995	1676
percentage of total groups asked	81%	12%	27%	10%	0.2%	1%	14%	7%	21%	21%	NA	

Yes = showed AIS spread prevention awareness; Drain = drained bilge; Bait = emptied bait bucket/disposed of bait; LW = drained livewell; Dry = dried boat; Decon = visited decon station; Same Lake = boat only goes in this lake; First/Frozen = first launch of the season or frozen boat.

Organisms Removed	Organism Type									total # AIS	% of inspected boats w/AIS
	Non-invasive	CLP*	HYD*	EWM*	VLM*	QUA*	SWF*	WC*	ZM*		
State Launch	51	1	0	3	5	1	0	1	0	11	0.4%
percentage of total orgs	82%	2%	0%	5%	8%	2%	0%	2%	0%		
Decon Station	2	0	0	0	1	0	0	0	0	1	1.2%
percentage of total orgs	67%	0%	0%	0%	33%	0%	0%	0%	0%		
total	53	1	0	3	6	1	0	1	0	12	0.4%
percentage of total orgs	82%	2%	0%	5%	9%	2%	0%	2%	0%		

Non-invasive = native aquatic or terrestrial material; CLP = curly-leaf pondweed; HYD = hydrilla; EWM = Eurasian watermilfoil; VLM = variable-leaf milfoil; QUA = quagga mussel; SWF = spiny waterflea; WC= water chestnut; ZM = zebra mussel; */AIS = aquatic invasive species.

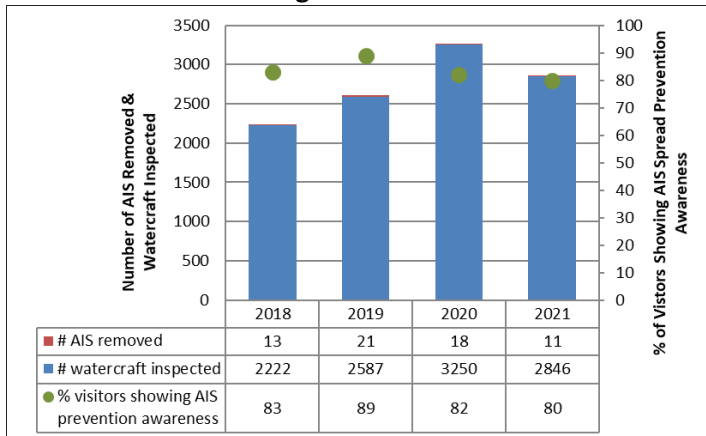
Long Lake Launch

Aquatic Invasive Species Intercepted by Stewards	# found on boats launching	Previous Waterway	# found on boats retrieving	Previous Waterway
curly-leaf pondweed	1	Lake George (1)	0	N/A
Eurasian watermilfoil	3	None (2), Tupper Lake (1)	0	N/A
variable-leaf milfoil	0	N/A	5	Long Lake (5)
quagga mussel	1	Lake Ontario (1)	0	N/A
water chestnut	1	Seneca River (1)	0	N/A
Totals	6		5	

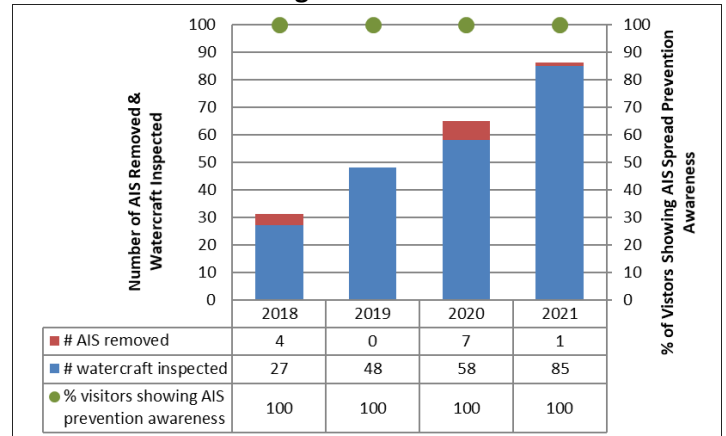
Long Lake Decon

Aquatic Invasive Species Intercepted by Stewards	# found at roadside	Previous Waterway
variable-leaf milfoil	1	Long Lake (1)
Totals	1	

Long Lake Launch



Long Lake Decon



Long Lake Launch

Previous Waterways for Launching Boats	# visits
NONE	779
SAME LAKE - PREVIOUS VISIT	263
NOT ASKED	233
RENTAL	207
Tupper Lake	25
UNKNOWN (boater doesn't know)	19
Forked Lake	16
Great Sacandaga Lake	16
Hudson River	16
Lake Champlain	16
Raquette Lake	15
Raquette River, NY	15
Harris Lake (Essex County)	14
Lake Eaton	13
Blue Mountain Lake	9
Cranberry Lake	9
Lake Durant (Hamilton County)	9
Adirondacks (unspecified)	8
Big Moose Lake	8
Lake Abanakee (Hamilton County)	8
Fourth Lake	7
Indian Lake (Hamilton County)	7
Lake George	7
Lower Saranac Lake	7
Delta Lake	6
Lake Ontario	6
St. Regis River, NY	6
Canada Lake	5
Floodwood Pond	5
Lake Paran, Bennington, VT	5
Lake Placid	5
Saratoga Lake	5
Seventh Lake	5
Stockbridge Bowl, Stockbridge, MA	5
Bog River, NY	4
Connecticut River	4
Lake Adirondack (Hamilton County)	4
Lake Dunmore, Salisbury, VT	4
Lake Pleasant	4
Little Tupper Lake	4
Oswegatchie River, NY	4
Saranac Chain of Lakes (unspecified)	4

Previous Waterways for Launching Boats	# visits
St. Lawrence River	4
Arrowhead Lake, Denville, NJ	3
Brant Lake	3
Canandaigua Lake	3
Erie Canal	3
Hemlock Lake (Livingston/Ontario Counties)	3
Hitchins Pond (St Lawrence County)	3
Lake Erie	3
Little Wolf Pond	3
Mohawk River	3
unspecified lake in New York	3
Atlantic Ocean	2
Brantingham Lake (Lewis County)	2
Chesapeake Bay	2
Fulton Chain of Lakes (unspecified)	2
Kiawassa Lake	2
Lake Flower	2
Lake Lonely (Saratoga County)	2
Lake Macatawa, MI	2
Little Clear Pond	2
Minerva Lake (Essex County)	2
Moreau Lake (Saratoga County)	2
Oneida Lake	2
Oswego River, NY	2
Paradox Lake	2
Piseco Lake	2
REFUSED TO ANSWER	2
Rich Lake (Essex County)	2
Round Lake (Essex County)	2
Round Lake (Saratoga County)	2
Round Valley Reservoir, Clinton Twsp, NJ	2
Schroon Lake	2
Thirteenth Lake (Warren County)	2
Upper Saranac Lake	2
Valentine Pond (Warren County)	2
Ballston Lake	1
Big Gull Lake, ON	1
Boquet River, NY	1
Buck Pond (Rainbow Lake/Lake Kushaqua)	1
Buffalo River	1
Canaan Street Lake, Canaan, NH	1
Canadice Lake	1

Previous Waterways for Launching Boats	# visits
Candlewood Lake, Brookfield, CT	1
Cayuta Lake (Schuyler County)	1
Chateaugay Lake	1
Crystal Lake, Ellington, CT	1
Deer Pond (Franklin County)	1
Delaware River	1
Eighteenmile Creek (Niagara County)	1
Eighth Lake	1
Finger Lakes (unspecified)	1
First Lake	1
Glen Lake (Warren County)	1
Grasse River, NY	1
Hadlock Pond (Washington County)	1
Jamesville Reservoir (Onondaga County)	1
Keuka Lake	1
Lake Bomoseen, Castleton, VT	1
Lake Clear	1
Lake Hopatcong, Jefferson, NJ	1
Lake Lillinonah, Brookfield, CT	1
Leonard Pond (St Lawrence County)	1
Lower St. Regis Lake	1
Mendon Ponds (Monroe County)	1
Metedeconk River, NJ	1
Middle Saranac Lake	1
Otisco Lake	1
Otter Creek, VT	1
Oxbow Lake (Hamilton County)	1
Red Lake (Jefferson County)	1
Ricker Pond, Groton, VT	1
Schroon River, NY	1
Seneca Lake	1
Seneca River	1
Silver Lake (St Lawrence County)	1
Silver Lake (Wyoming County)	1
Sixth Lake (Hamilton County)	1
Spruce Run Reservoir, Hunterdon County, NJ	1
Stillwater Reservoir	1
Toronto Reservoir (Sullivan County)	1
unspecified lake in New Jersey	1
White Lake (Oneida County)	1
White Pond (Putnam County)	1
Total	1941

Long Lake Decon

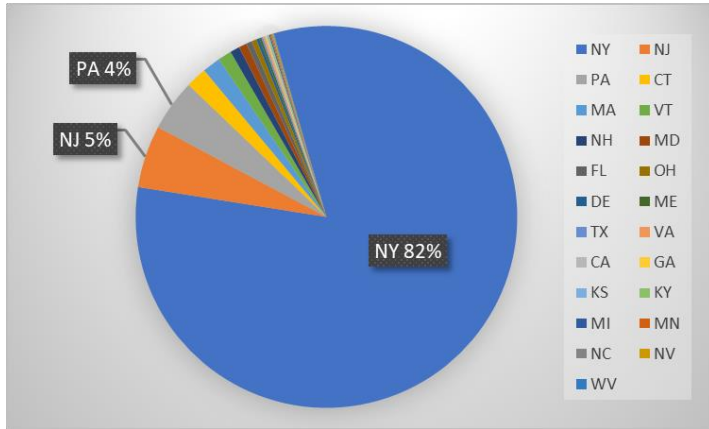
Previous Waterways for Launching Boats	# visits
Long Lake	22
Lake Eaton	7
Long Lake (Oneida County)	7
Hudson River	4
Jennings Park Pond (Hamilton County)	4
NONE	4
St. Lawrence River	4
Cranberry Lake	3
Lower Saranac Lake	3
NOT ASKED	3

Previous Waterways for Launching Boats	# visits
Harris Lake (Essex County)	2
Lake Champlain	2
Lake Durant (Hamilton County)	2
Lake George	2
Lake Ontario	2
Schroon Lake	2
Atlantic Ocean	1
Blue Mountain Lake	1
Chautauqua Lake (Chautauqua County)	1
Chazy Lake	1

Previous Waterways for Launching Boats	# visits
Forked Lake	1
Grasse River, NY	1
Indian Lake (Hamilton County)	1
Lewey Lake (Hamilton County)	1
Little Tupper Lake	1
Otsego Lake	1
Piseco Lake	1
Sixth Lake (Hamilton County)	1
Tupper Lake	1
UNKNOWN (boater doesn't know)	1
Total	87

State of Motorized Boat Registration

Long Lake Launch
(n=2,083)



Long Lake Decon
(n=51)

