

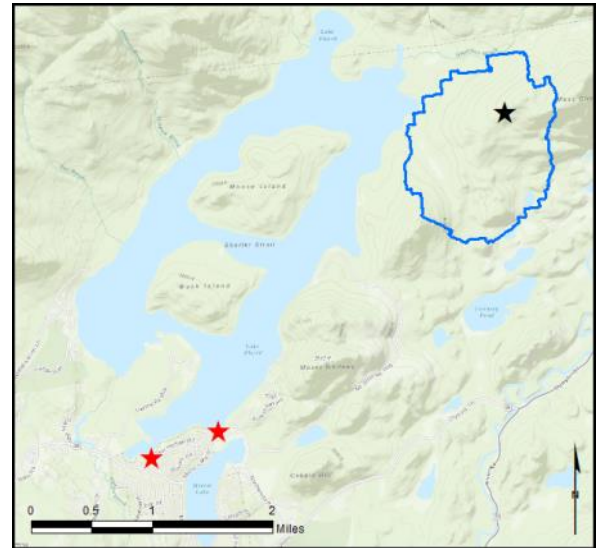
Lake Placid

AIS intercepted: 3
Boats inspected: 4,924
Number of visitors: 9,125
Boats failing inspection: 1.1%

Dates of operation: May 29 – October 11
Total number of days covered: DEC Launch 126
 Village Launch 98

Weekly coverage: 7 days
Visitors showing spread prevention awareness: 78%
Number of previously visited waterways: 112

AIS present in waterbody: variable-leaf milfoil
Stewardship history: 2002 - present
Partnership: Shore Owners' Association of Lake Placid



Watercraft	Boat Type										total # boats observed	total # boats inspected
	Barge	Canoe	Dock	Kayak	Motor	PWC	Row	Sail	SUP	Wind		
State Launch	3	271	4	1414	1967	0	16	10	185	0	3870	3754
percentage of total boats	0.1%	7%	0.1%	37%	51%	0%	0.4%	0%	5%	0%	100%	97%
Village Launch	1	170	1	457	422	1	14	0	132	0	1198	1170
percentage of total boats	0.1%	14%	0.1%	38%	35%	0.1%	1%	0%	11%	0%	100%	98%
total	4	441	5	1871	2389	1	30	10	317	0	5068	4924
percentage of total boats	0.1%	9%	0.1%	37%	47%	0.02%	1%	0.2%	6%	0%	100%	97%

Boats observed at launch, including those not inspected. PWC=personal watercraft, SUP=stand-up paddleboard, Wind=windsurfer.

total # visitors	organisms found			total organisms	# boats dirty	# boats w/AIS	# of inspections	% of inspected boats dirty	% of inspected boats w/AIS
	entering	leaving	roadside						
7298	37	13	--	50	49	2	3754	1.3%	0.1%
1827	7	0	--	7	7	0	1170	0.6%	0%
9125	44	13	--	57	56	2	4924	1.1%	0.04%

Boats dirty = watercraft with any organic material, invasive, non-invasive or unknown.

Visitor Responses	AIS spread prevention awareness											# groups asked
	yes	Inspect	Wash	Drain	Bait	LW	Dry	Decon	same lake	first/frozen	didn't ask	
State Launch	2061	894	810	451	7	24	765	100	440	132	403	2624
percentage of total groups asked	79%	34%	31%	17%	0.3%	1%	29%	4%	17%	5%	NA	
Village Launch	588	203	141	104	0	0	156	6	250	46	162	752
percentage of total groups asked	78%	27%	19%	14%	0%	0%	21%	1%	33%	6%	NA	
total	2649	1097	951	555	7	24	921	106	690	178	565	3376
percentage of total groups asked	78%	32%	28%	16%	0.2%	1%	27%	3%	20%	5%	NA	

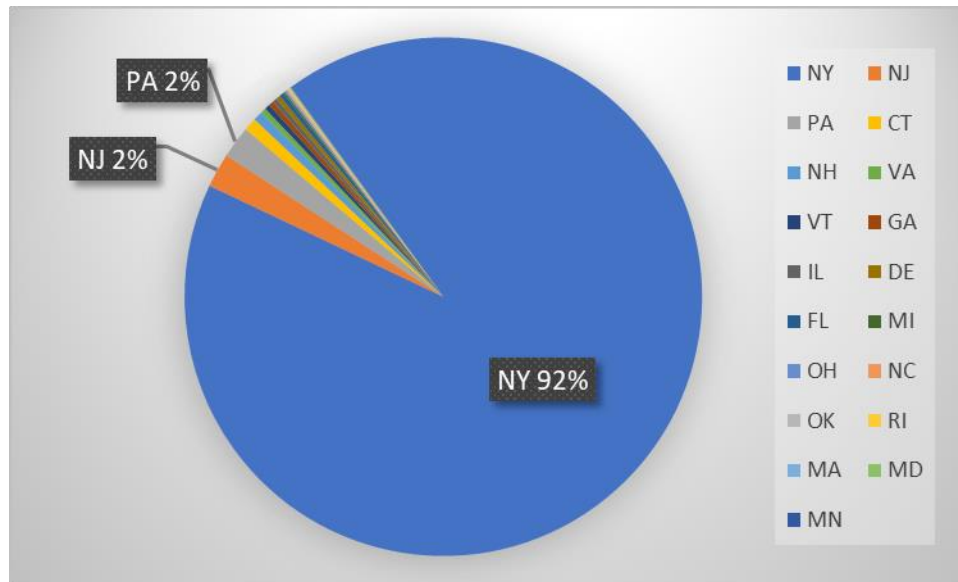
Yes = showed AIS spread prevention awareness; Drain = drained bilge; Bait = emptied bait bucket/disposed of bait; LW = drained livewell; Dry = dried boat; Decon = visited decon station; Same Lake = boat only goes in this lake; First/Frozen = first launch of the season or frozen boat.

Organisms Removed	Organism Type									total # AIS	% of inspected boats w/AIS
	Non-invasive	CLP*	HYD*	EWM*	VLM*	QUA*	SWF*	WC*	ZM*		
State Launch	47	0	0	2	0	0	0	0	1	3	0.1%
percentage of total orgs	94%	0%	0%	4%	0%	0%	0%	0%	2%		
Village Launch	7	0	0	0	0	0	0	0	0	0	0%
percentage of total orgs	100%	0%	0%	0%	0%	0%	0%	0%	0%		
total	54	0	0	2	0	0	0	0	1	3	0.04%
percentage of total orgs	95%	0%	0%	4%	0%	0%	0%	0%	2%		

Non-invasive = native aquatic or terrestrial material; CLP = curly-leaf pondweed; HYD = hydrilla; EWM = Eurasian watermilfoil; VLM = variable-leaf milfoil; QUA = quagga mussel; SWF = spiny waterflea; WC= water chestnut; ZM = zebra mussel; */AIS = aquatic invasive species.

Aquatic Invasive Species Intercepted by Stewards	# found on boats launching	Previous Waterway	# found on boats retrieving	Previous Waterway
Eurasian watermilfoil	2	Lake Champlain (1), Seneca Lake (1)	0	N/A
zebra mussel	1	Seneca Lake (1)	0	N/A
Totals	3		0	

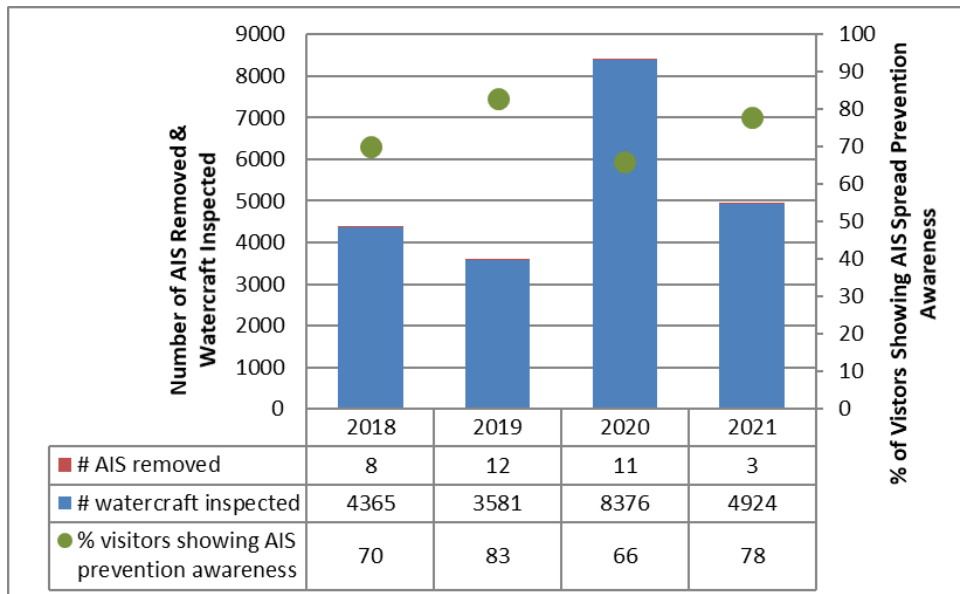
State of Motorized Boat Registration
(n=2,351)

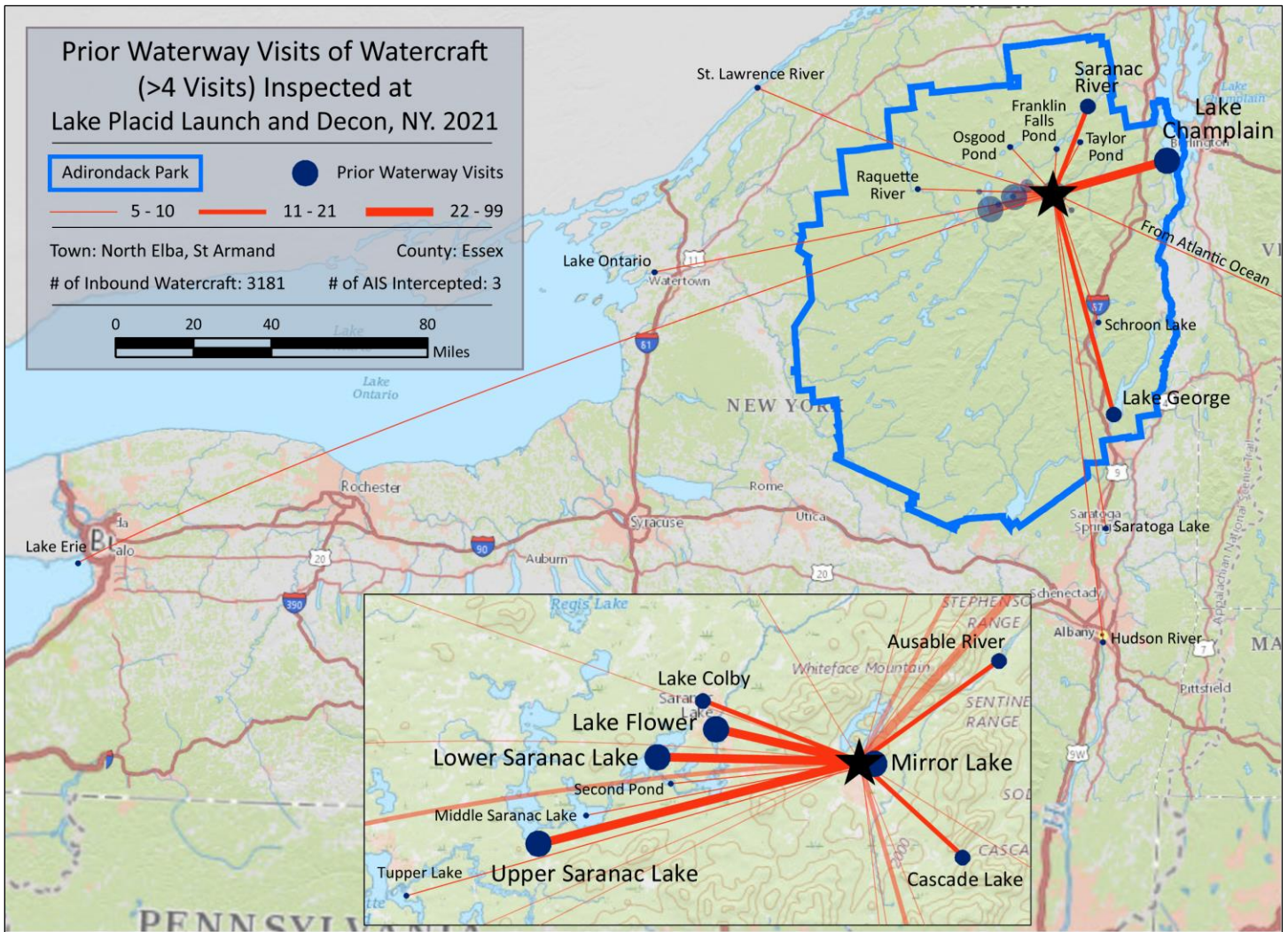


Previous Waterways for Launching Boats	# visits
SAME LAKE - PREVIOUS VISIT	1234
NONE	900
RENTAL	427
Mirror Lake	99
NOT ASKED	42
Lake Flower	37
Lower Saranac Lake	36
Lake Champlain	31
Upper Saranac Lake	22
UNKNOWN (boater doesn't know)	20
Cascade Lake (Essex County)	14
Ausable River	13
Saranac Chain of Lakes (unspecified)	13
Saranac River	13
Lake Colby	11
Lake George	11
Atlantic Ocean	10
Lake Ontario	10
Raquette River, NY	10
Second Pond	10
Saratoga Lake	9
Taylor Pond (Clinton County)	9
Lake Erie	6
Osgood Pond	6
Schroon Lake	6
St. Lawrence River	6
Tupper Lake	6
Franklin Falls Pond (Franklin County)	5
Hudson River	5
Middle Saranac Lake	5
Chubb River	4
Fern Lake (Clinton County)	4
Paradox Lake	4
Richmond Pond, Richmond, MA	4
Upper St. Regis Lake	4
Buck Pond (Rainbow Lake/Lake Kushaqua)	3
Chazy Lake	3
Delaware River	3
Lincoln Pond (Essex County)	3
Long Pond St. Regis Canoe Area (Franklin)	3
unspecified lake in Massachusetts	3

Previous Waterways for Launching Boats	# visits
Adirondacks (unspecified)	2
Ashmere Lake, Hinsdale, MA	2
Blue Mountain Lake	2
Buffalo River	2
Canachagala Lake (Herkimer County)	2
Cayuga Lake	2
Cayuta Lake (Schuyler County)	2
Chebacco Lake, Essex, MA	2
Cheshire Reservoir, Cheshire, MA	2
Connelly Pond (Essex County)	2
Cranberry Lake	2
Crane Pond (Essex County)	2
Delta Lake	2
Grasse River, NY	2
Harriman Reservoir, Wilmington, VT	2
Irondequoit Bay (Monroe County)	2
Kiawassa Lake	2
Lake Lila (Hamilton County)	2
Little Tupper Lake	2
Long Island Sound	2
Long Lake	2
Niagara River, NY	2
Oseetah Lake	2
Oswego River, NY	2
Piseco Lake	2
Quaker Lake, Silver Lake Township, PA	2
REFUSED TO ANSWER	2
Rocky Gorge (Duckett) Reservoir, MD	2
Seneca Lake	2
Seventh Lake	2
Silver Lake (St Lawrence County)	2
St. Regis River, NY	2
Stony Creek Ponds (Franklin County)	2
unspecified pond in Vermont	2
White Meadow Lake, Rockaway, NJ	2
Whitehall Reservoir, Hopkinton, MA	2
Augur Lake (Essex County)	1
Barnegat Bay, NJ	1
Big Moose Lake	1
Brant Lake	1
Brantingham Lake (Lewis County)	1

Previous Waterways for Launching Boats	# visits
Carry Falls Reservoir	1
Cazenovia Lake	1
Cedar Creek, NJ	1
Chateaugay Lake	1
Conesus Lake	1
Connecticut River	1
Eighteenmile Creek (Niagara County)	1
Erie Canal	1
Fish Creek Ponds	1
Great Sacandaga Lake	1
Greenwood Lake (Orange County)	1
Harvey's Lake, Harveys Lake, PA	1
Heart Lake (Essex County)	1
Hunt Lake (Saratoga County)	1
Kiamesha Lake (Sullivan County)	1
Lake Bomoseen, Castleton, VT	1
Lake Clear	1
Lake Durant (Hamilton County)	1
Lake Luzerne (Warren County)	1
Lake Sebago (Orange/Rockland Counties)	1
Lake Zoar, Fairfield, CT	1
Little Seneca Lake, Germantown, MD	1
Lower St. Regis Lake	1
Mohawk River	1
Moose Pond Newcomb (Essex County)	1
Norwood Lake (St Lawrence County)	1
Oneida Lake	1
Pawtuckaway Lake, Nottingham, NH	1
Rich Lake (Essex County)	1
Rollins Pond	1
Round Lake (Saratoga County)	1
Saint Regis Pond (Franklin County)	1
Saratoga River	1
Skaneateles Lake	1
Star Lake (St Lawrence County)	1
Susquehanna River	1
Union Falls Pond (Clinton/Franklin Counties)	1
Waterbury Reservoir, Waterbury, VT	1
West Canada Lakes (Hamilton County)	1
White Lake (Sullivan County)	1
Total	3181





Lake Placid State Launch