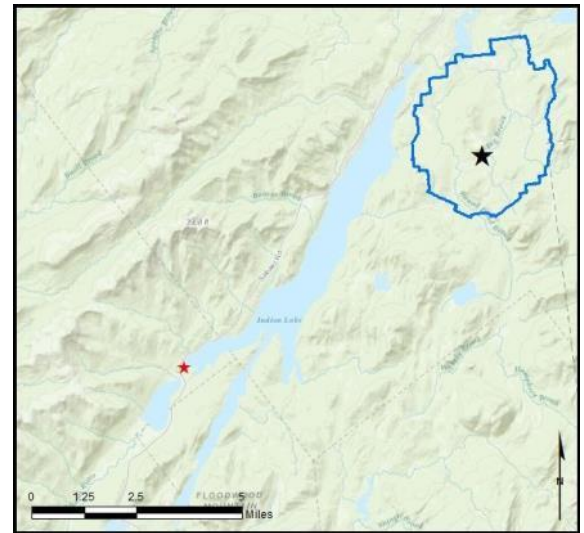


Indian Lake

AIS intercepted: 3
Boats inspected: 1,992
Number of visitors: 4,042
Boats failing inspection: 7.3%

Dates of operation: May 29 – October 11
Total number of days covered: 103
Weekly coverage: 5-7 days
Visitors showing spread prevention awareness: 85%
Number of previously visited waterways: 81

AIS present in waterbody: spiny waterflea
Stewardship history: 2015 - present
Partnership: Indian Lake Association



Watercraft	Boat Type										total # boats observed	total # boats inspected
	Barge	Canoe	Dock	Kayak	Motor	PWC	Row	Sail	SUP	Wind		
# boats observed	0	225	0	557	1088	92	15	15	15	0	2007	1992
percentage of total boats	0%	11%	0%	28%	54%	5%	1%	1%	1%	0%	100%	99%

Boats observed at launch, including those not inspected. PWC=personal watercraft, SUP=stand-up paddleboard, Wind=windsurfer.

total # visitors	organisms found			total organisms	# boats dirty	# boats w/AIS	# of inspections	% of inspected boats dirty	% of inspected boats w/AIS
	entering	leaving	roadside						
4042	73	74	--	147	145	3	1992	7.3%	0.2%

Boats dirty = watercraft with any organic material, invasive, non-invasive or unknown.

Visitor Responses	AIS spread prevention awareness											# groups asked
	yes	Inspect	Wash	Drain	Bait	LW	Dry	Decon	same lake	first/frozen	didn't ask	
# groups	1110	268	470	283	5	33	431	109	109	76	285	1306
percentage of total groups asked	85%	21%	36%	22%	0.4%	3%	33%	8%	8%	6%	NA	

Yes = showed AIS spread prevention awareness; Drain = drained bilge; Bait = emptied bait bucket/disposed of bait; LW = drained livewell; Dry = dried boat; Decon = visited decon station; Same Lake = boat only goes in this lake; First/Frozen = first launch of the season or frozen boat.

Organisms Removed	Organism Type									total # AIS	% of inspected boats w/AIS
	Non-invasive	CLP*	HYD*	EWM*	VLM*	QUA*	SWF*	WC*	ZM*		
# organisms	144	0	0	0	0	0	1	0	2	3	0.2%
percentage of total orgs	98%	0%	0%	0%	0%	0%	1%	0%	1%		

Non-invasive = native aquatic or terrestrial material; CLP = curly-leaf pondweed; HYD = hydrilla; EWM = Eurasian watermilfoil; VLM = variable-leaf milfoil; QUA = quagga mussel; SWF = spiny waterflea; WC = water chestnut; ZM = zebra mussel; */AIS = aquatic invasive species.

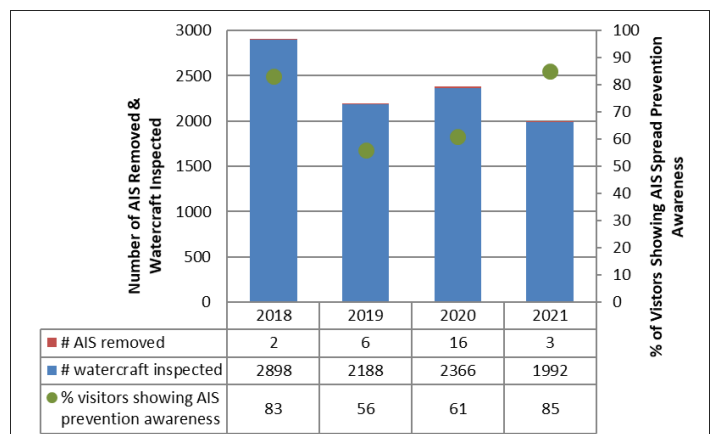
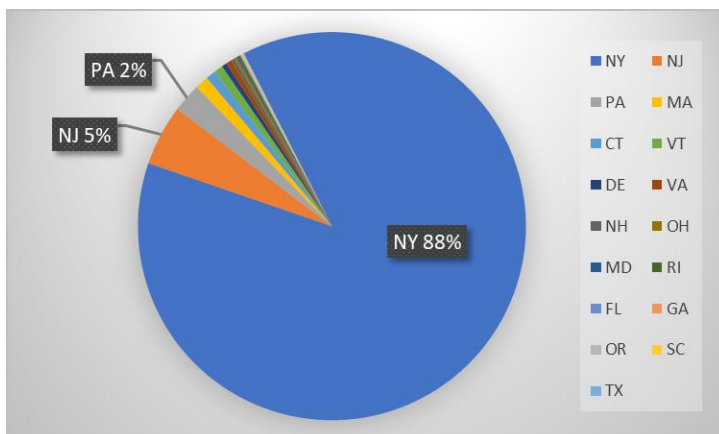
Aquatic Invasive Species Intercepted by Stewards	# found on boats launching	Previous Waterway	# found on boats retrieving	Previous Waterway
spiny/fishhook waterflea	0	N/A	1	Indian Lake (1)
zebra mussel	1	Saratoga Lake (1)	1	previously in Ballston Lake (1)
Totals	1		2	

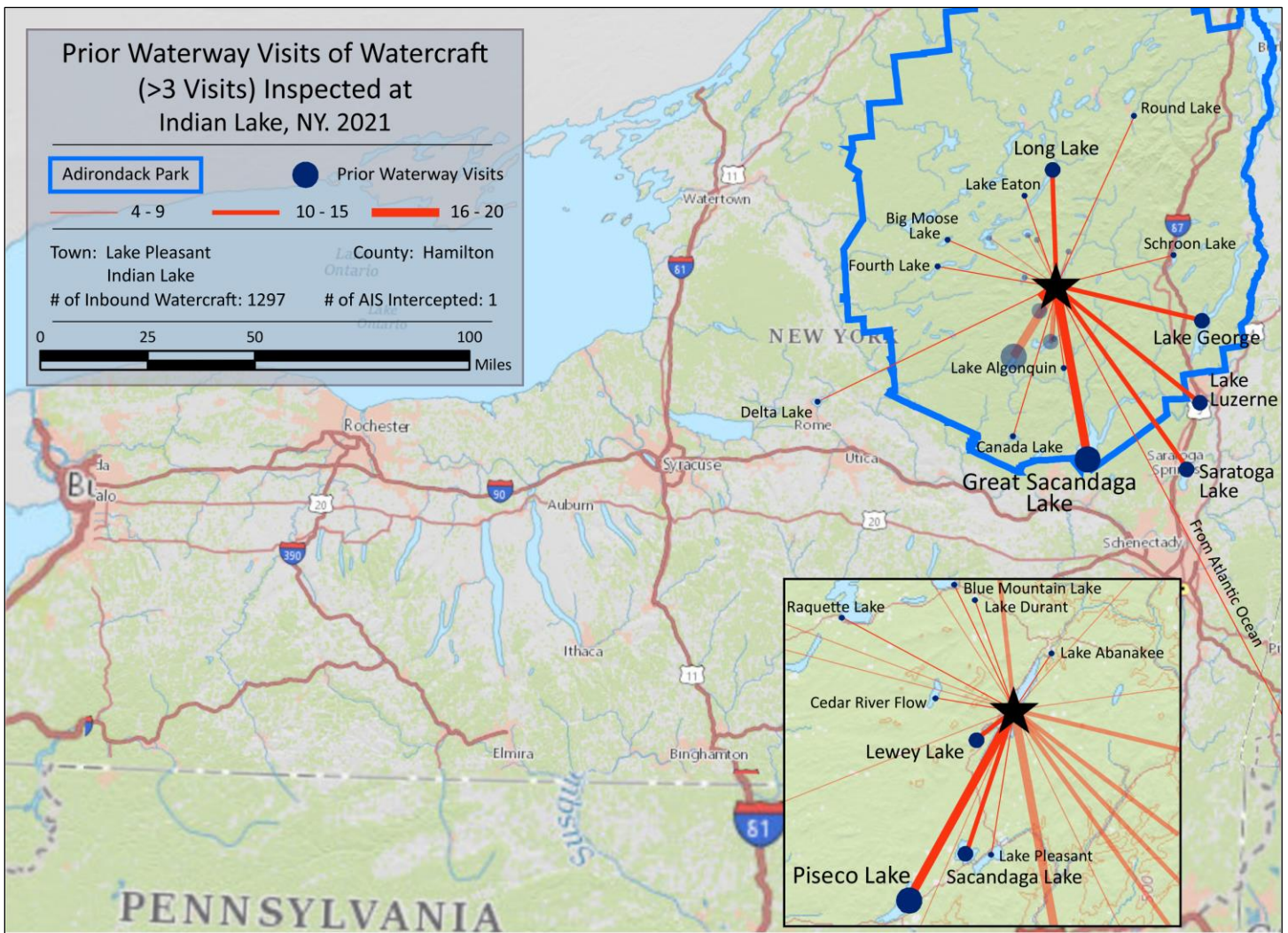
Previous Waterways for Launching Boats	# visits
NONE	619
SAME LAKE - PREVIOUS VISIT	337
UNKNOWN (boater doesn't know)	19
Piseco Lake	18
RENTAL	18
Great Sacandaga Lake	17
Lake George	15
Long Lake	14
Sacandaga Lake	14
Saratoga Lake	12
Lake Luzerne (Warren County)	11
Lewey Lake (Hamilton County)	10
Big Moose Lake	9
NOT ASKED	9
Blue Mountain Lake	7
Lake Pleasant	7
Schroon Lake	7
Cedar River Flow (Hamilton County)	6
Raquette Lake	6
Lake Abanakee (Hamilton County)	5
Lake Algonquin (Hamilton County)	5
Lake Durant (Hamilton County)	5
Round Lake (Essex County)	5
Atlantic Ocean	4
Delta Lake	4
Fourth Lake	4
Lake Eaton	4
Alcove Reservoir (Albany County)	3
Browns Tract Pond	3
Cayuga Lake	3
Cranberry Lake	3

Previous Waterways for Launching Boats	# visits
Fulton Chain of Lakes (unspecified)	3
Hudson River	3
Keuka Lake	3
Lake Adirondack (Hamilton County)	3
Oscawana Lake (Putnam County)	3
Raquette River, NY	3
Schroon River, NY	3
Adirondacks (unspecified)	2
Blue Marsh Lake, Berks, PA	2
Brant Lake	2
Canadarago Lake	2
Canandaigua Lake	2
Chesapeake Bay	2
Connecticut River	2
Delaware River	2
Hinckley Reservoir	2
Irondequoit Bay (Monroe County)	2
Jamesville Reservoir (Onondaga County)	2
Lake Champlain	2
Lower Saranac Lake	2
Miller Pond, Strafford, VT	2
Moss Lake (Herkimer County)	2
Oneida Lake	2
Otsego Lake	2
Sand Lake (Hamilton County)	2
Saranac River	2
Thirteenth Lake (Warren County)	2
Broadkill River, DE	1
Canada Lake	1
Caroga Lake	1

Previous Waterways for Launching Boats	# visits
Cazenovia Lake	1
Conesus Lake	1
Cranberry Lake, Byram Township, NJ	1
DeRuyter Reservoir (Madison/Onondaga)	1
Fern Lake (Clinton County)	1
Forked Lake	1
Harris Lake (Essex County)	1
Lake Bomoseen, Castleton, VT	1
Lake Mahopac (Putnam County)	1
Lake Ontario	1
Limekiln Lake	1
Little Sebago Lake, Windham, ME	1
Little Tupper Lake	1
Middle Saranac Lake	1
Oneida River, NY	1
Otisco Lake	1
Peck Lake (Fulton County)	1
Pine Lake (Fulton County)	1
REFUSED TO ANSWER	1
Round Valley Reservoir, Clinton Twsp, NJ	1
Sacandaga River	1
Saranac Chain of Lakes (unspecified)	1
Seventh Lake	1
Skaneateles Lake	1
Sullivan Pond (Warren County)	1
Taylor Pond (Clinton County)	1
Tupper Lake	1
unspecified lake in New York	1
Upper Saranac Lake	1
West Lake (Fulton County)	1
Total	1297

State of Motorized Boat Registration
(n=1,340)





Indian Lake Launch