

Chazy Lake

AIS intercepted: 1
Boats inspected: 743
Number of visitors: 1,484
Boats failing inspection: 0.4%

Dates of operation: May 29 – October 4
Total number of days covered: 91
Weekly coverage: 5 days
Visitors showing spread prevention awareness: 100%
Number of previously visited waterways: 15

AIS present in waterbody: Eurasian watermilfoil
Stewardship history: 2014 - present
Partnership: Chazy Lake Association



Watercraft	Boat Type										total # boats observed	total # boats inspected
	Barge	Canoe	Dock	Kayak	Motor	PWC	Row	Sail	SUP	Wind		
# boats observed	2	13	2	74	561	90	0	1	2	0	745	743
percentage of total boats	0.3%	2%	0.3%	10%	75%	12%	0%	0.1%	0.3%	0%	100%	100%

Boats observed at launch, including those not inspected. PWC=personal watercraft, SUP=stand-up paddleboard, Wind=windsurfer.

total # visitors	organisms found			total organisms	# boats dirty	# boats w/AIS	# of inspections	% of inspected boats dirty	% of inspected boats w/AIS
	entering	leaving	roadside						
1484	3	0	--	3	3	1	743	0.4%	0.1%

Boats dirty = watercraft with any organic material, invasive, non-invasive or unknown.

Visitor Responses	AIS spread prevention awareness											# groups asked
	yes	Inspect	Wash	Drain	Bait	LW	Dry	Decon	same lake	first/frozen	didn't ask	
# groups	711	111	168	44	2	17	181	123	219	156	0	713
percentage of total groups asked	100%	16%	24%	6%	0.3%	2%	25%	17%	31%	22%	NA	

Yes = showed AIS spread prevention awareness; Drain = drained bilge; Bait = emptied bait bucket/disposed of bait; LW = drained livewell; Dry = dried boat; Decon = visited decon station; Same Lake = boat only goes in this lake; First/Frozen = first launch of the season or frozen boat.

Organisms Removed	Organism Type									total # AIS	% of inspected boats w/AIS
	Non-invasive	CLP*	HYD*	EWM*	VLM*	QUA*	SWF*	WC*	ZM*		
# organisms	2	0	0	1	0	0	0	0	0	1	0.1%
percentage of total orgs	67%	0%	0%	33%	0%	0%	0%	0%	0%		

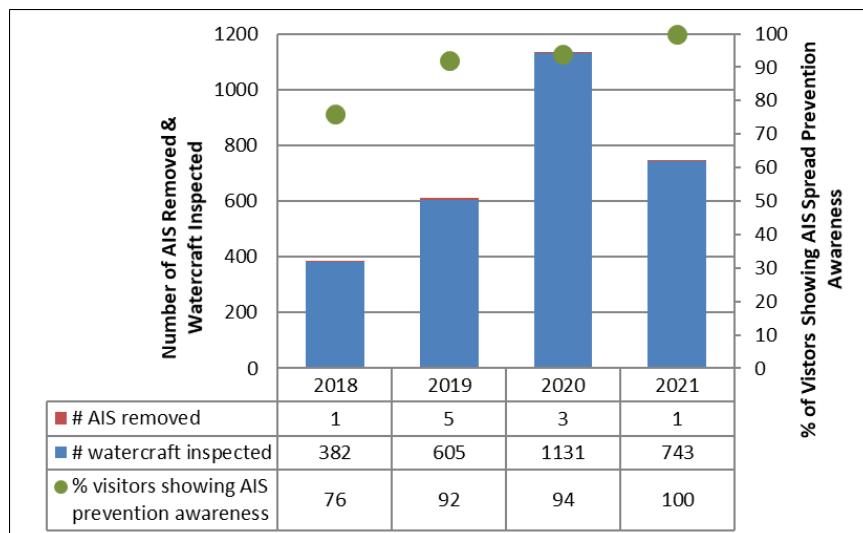
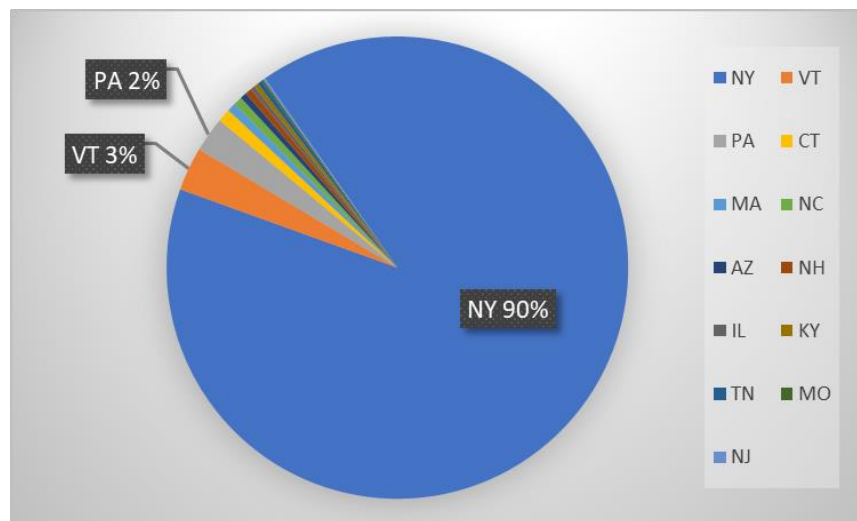
Non-invasive = native aquatic or terrestrial material; CLP = curly-leaf pondweed; HYD = hydrilla; EWM = Eurasian watermilfoil; VLM = variable-leaf milfoil; QUA = quagga mussel; SWF = spiny waterflea; WC = water chestnut; ZM = zebra mussel; */AIS = aquatic invasive species.

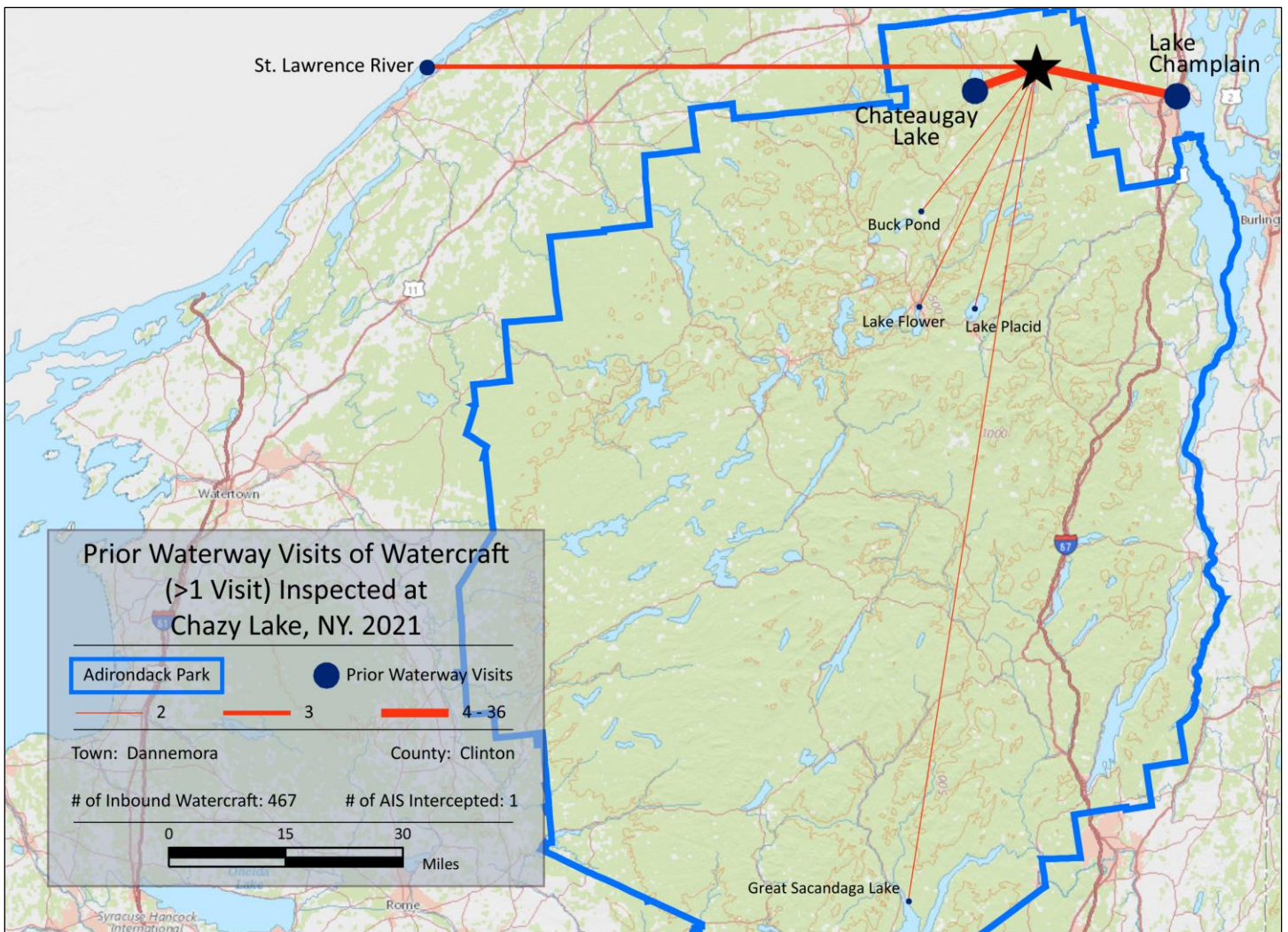
Aquatic Invasive Species Intercepted by Stewards	# found on boats launching	Previous Waterway	# found on boats retrieving	Previous Waterway
Eurasian watermilfoil	1	St. Lawrence River (1)	0	N/A
Totals	1		0	

Previous Waterways for Launching Boats	# visits
SAME LAKE - PREVIOUS VISIT	214
NONE	174
Lake Champlain	36
Chateaugay Lake	23
St. Lawrence River	3
Buck Pond (Rainbow Lake/Lake Kushaqua)	2
Great Sacandaga Lake	2
Lake Flower	2
Lake Placid	2

Previous Waterways for Launching Boats	# visits
Ausable River	1
Black Pond (Franklin County)	1
Lamoille River, VT	1
Osgood Pond	1
REFUSED TO ANSWER	1
Saranac River	1
Saratoga Lake	1
Schroon Lake	1
Upper Saranac Lake	1
Total	467

State of Motorized Boat Registration
(n=655)





Chazy Lake Boat Launch