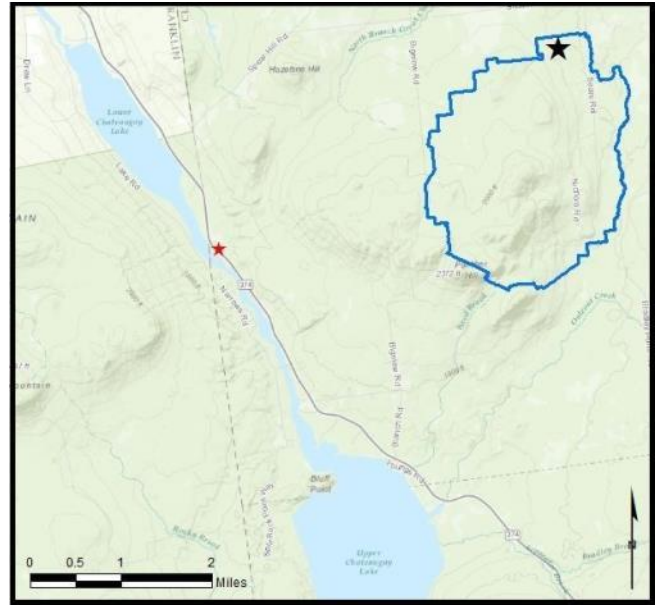


Chateaugay Lake

AIS intercepted: 262
Boats inspected: 2,712
Number of visitors: 5,961
Boats failing inspection: 15.4%

Dates of operation: May 29 – October 11
Total number of days covered: 116
Weekly coverage: 7 days
Visitors showing spread prevention awareness: 86%
Number of previously visited waterways: 48

AIS present in waterbody: Eurasian watermilfoil, curly-leaf pondweed
Stewardship history: 2012 – present
Partnership: Chateaugay Lakes Association



Watercraft	Boat Type										total # boats observed	total # boats inspected
	Barge	Canoe	Dock	Kayak	Motor	PWC	Row	Sail	SUP	Wind		
# boats observed	1	47	1	368	2027	313	21	4	5	0	2787	2712
percentage of total boats	0.04%	2%	0.04%	13%	73%	11%	1%	0.1%	0.2%	0%	100%	97%

Boats observed at launch, including those not inspected. PWC=personal watercraft, SUP=stand-up paddleboard, Wind=windsurfer.

total # visitors	organisms found			total organisms	# boats dirty	# boats w/AIS	# of inspections	% of inspected boats dirty	% of inspected boats w/AIS
	entering	leaving	roadside						
5961	57	607	--	664	417	262	2712	15.4%	9.7%

Boats dirty = watercraft with any organic material, invasive, non-invasive or unknown.

Visitor Responses	AIS spread prevention awareness											# groups asked
	yes	Inspect	Wash	Drain	Bait	LW	Dry	Decon	same lake	first/frozen	didn't ask	
# groups	1953	224	532	398	2	15	161	292	427	431	310	2283
percentage of total groups asked	86%	10%	23%	17%	0.1%	1%	7%	13%	19%	19%	NA	

Yes = showed AIS spread prevention awareness; Drain = drained bilge; Bait = emptied bait bucket/disposed of bait; LW = drained livewell; Dry = dried boat; Decon = visited decon station; Same Lake = boat only goes in this lake; First/Frozen = first launch of the season or frozen boat.

Organisms Removed	Organism Type									total # AIS	% of inspected boats w/AIS
	Non-invasive	CLP*	HYD*	EWM*	VLM*	QUA*	SWF*	WC*	ZM*		
# organisms	402	1	0	261	0	0	0	0	0	262	9.7%
percentage of total orgs	61%	0.2%	0%	39%	0%	0%	0%	0%	0%		

Non-invasive = native aquatic or terrestrial material; CLP = curly-leaf pondweed; HYD = hydrilla; EWM = Eurasian watermilfoil; VLM = variable-leaf milfoil; QUA = quagga mussel; SWF = spiny waterflea; WC = water chestnut; ZM = zebra mussel; */AIS = aquatic invasive species.

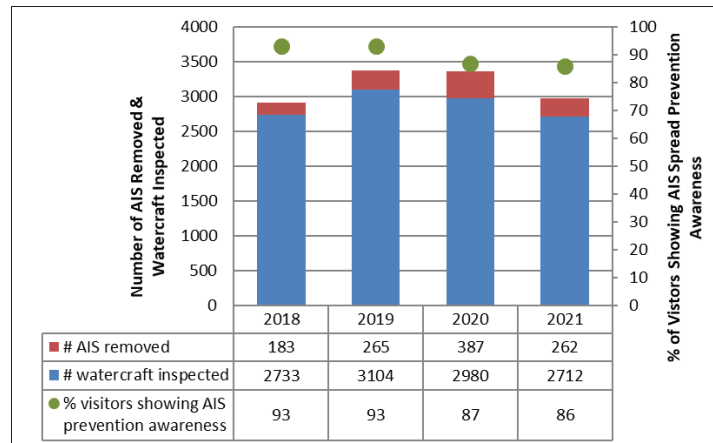
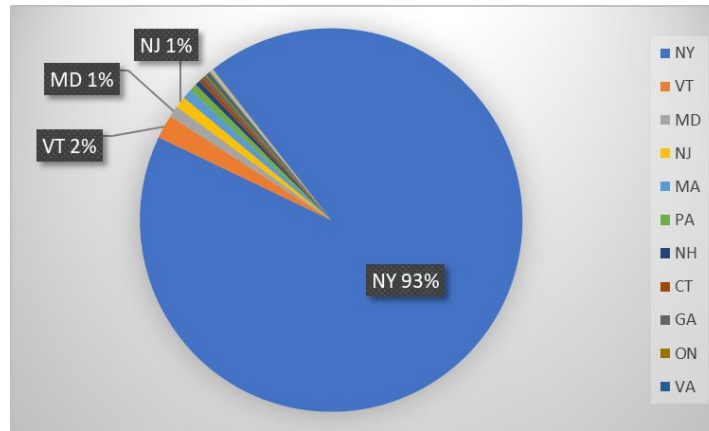
Aquatic Invasive Species Intercepted by Stewards	# found on boats launching	Previous Waterway	# found on boats retrieving	Previous Waterway
curly-leaf pondweed	0	N/A	1	Chateaugay Lake (1)
Eurasian watermilfoil	13	Chateaugay Lake (8), None (3), Lake Champlain (1), Taylor Pond (1)	248	Chateaugay Lake (248)
Totals	13		249	

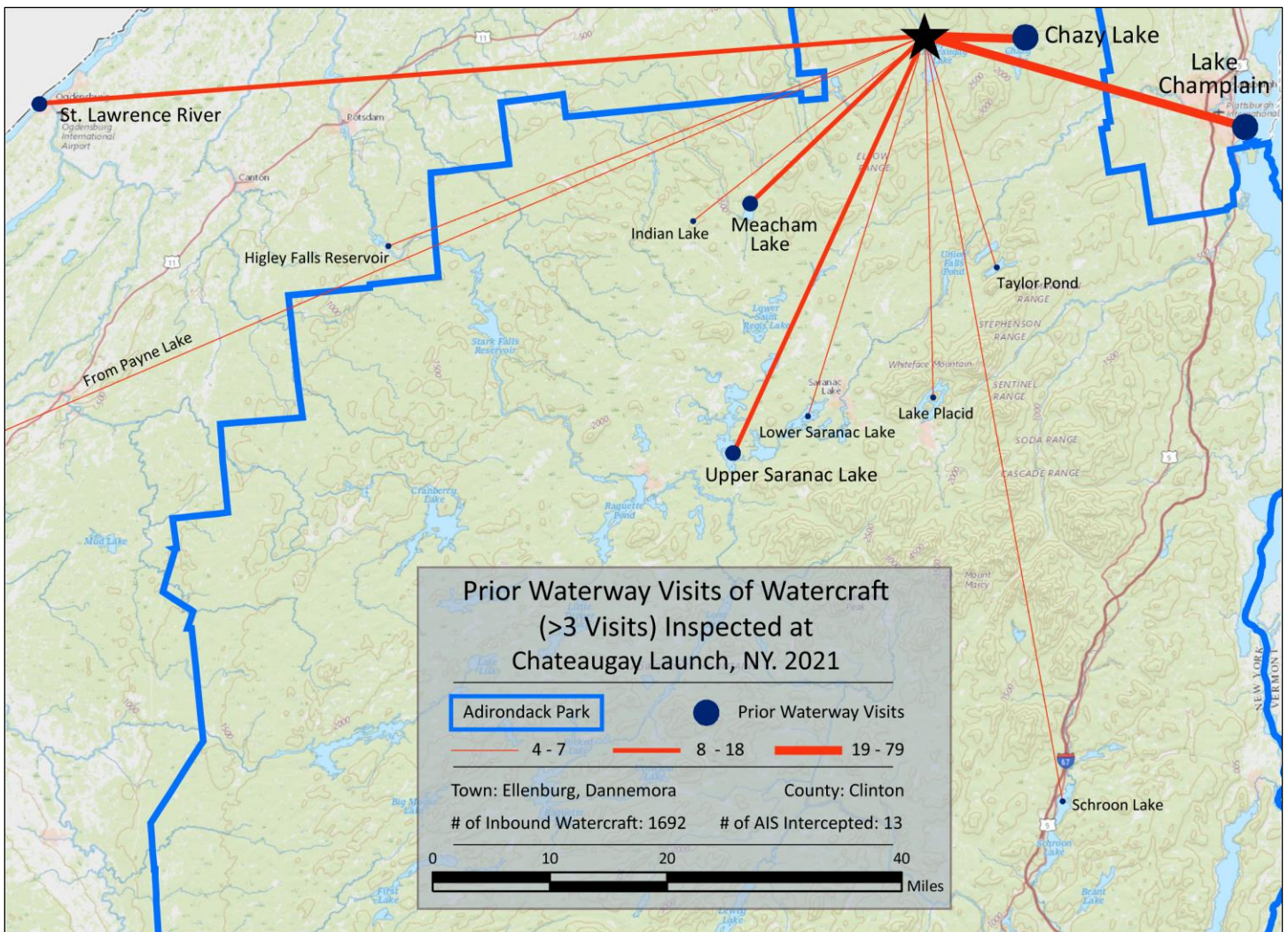
Previous Waterways for Launching Boats	# visits
NONE	866
SAME LAKE - PREVIOUS VISIT	560
Lake Champlain	79
Chazy Lake	40
St. Lawrence River	18
Upper Saranac Lake	12
Meacham Lake	11
Higley Falls Reservoir	7
NOT ASKED	7
RENTAL	6
Lower Saranac Lake	5
Taylor Pond (Clinton County)	5
UNKNOWN (boater doesn't know)	5
Indian Lake (Franklin County)	4
Lake Placid	4
Payne Lake (Jefferson County)	4
Schroon Lake	4
Great Chazy River, NY	3
Loon Lake (Franklin County)	3

Previous Waterways for Launching Boats	# visits
Middle Saranac Lake	3
Mountain View Lake (Franklin County)	3
Buck Pond (Rainbow Lake/Lake Kushaqua)	2
Lake Flower	2
Lake Ozonia (St Lawrence County)	2
Niagara River, NY	2
Osgood Pond	2
Saranac Chain of Lakes (unspecified)	2
Saratoga Lake	2
Brant Lake	1
Canadarago Lake	1
Carry Falls Reservoir	1
Cassadaga Lakes (Chautauqua County)	1
Cayuga Lake	1
Claytor Lake, VA	1
Cranberry Lake	1
Deer River Flow (Franklin County)	1
Fern Lake (Clinton County)	1
Hadlock Pond (Washington County)	1

Previous Waterways for Launching Boats	# visits
Hudson River	1
Keuka Lake	1
Lake George	1
Lake Titus (Franklin County)	1
Lake Winnepesaukee, Alton, NH	1
Lower St. Regis Lake	1
Manchaug Pond, Worcester County, MA	1
Mountain Pond (Franklin County)	1
Oneida Lake	1
Paradox Lake	1
Potomac River	1
Raquette River, NY	1
Salmon River, NY	1
Saranac River	1
St. Regis River, NY	1
unspecified lake in Connecticut	1
unspecified lake in Massachusetts	1
unspecified lake in New York	1
Upper St. Regis Lake	1
Total	1692

State of Motorized Boat Registration
(n=2,302)





Chateaugay Lake Boat Launch