



PAUL SMITH'S COLLEGE
Adirondack Watershed Institute

Stewardship Program Location Use Summaries 2020




Table of Contents

Location Use Data Summaries	3
Black Lake (St. Lawrence County)	3
Brantingham Lake.....	6
Chateaugay Lake	8
Chazy Lake	11
Cranberry Lake.....	14
Fish Creek Ponds	17
Forked Lake.....	20
Fourth Lake.....	23
Great Sacandaga Lake	27
Hudson River - Luzerne.....	31
Indian Lake	34
Lake Champlain.....	37
Lake Colby	43
Lake Placid.....	46
Long Lake	50
Lower Raquette Reservoirs	54
Meacham Lake	58
Osgood Pond.....	61
Piseco Lake	64
Rainbow Lake - Buck Pond.....	67
Raquette Lake	70
Sacandaga Lake (Moffitt Beach)	73
Second Pond	76
Seventh Lake	80
Stillwater Reservoir.....	83
Tupper Lake	86
Upper Saranac Lake.....	89
Upper St. Regis Lake	92
White Lake	95
Decontamination Stations.....	98
AWI Partner Program Reports	99
Schroon Region – Brant Lake.....	99
Schroon Region – Loon Lake.....	102
Schroon Region – Paradox Lake & Severance Decon Station.....	105
Schroon Region – Schroon Lake	109
Canada Lake, East Caroga Lake & Caroga Decontamination Station.....	113
Lake Pleasant.....	119

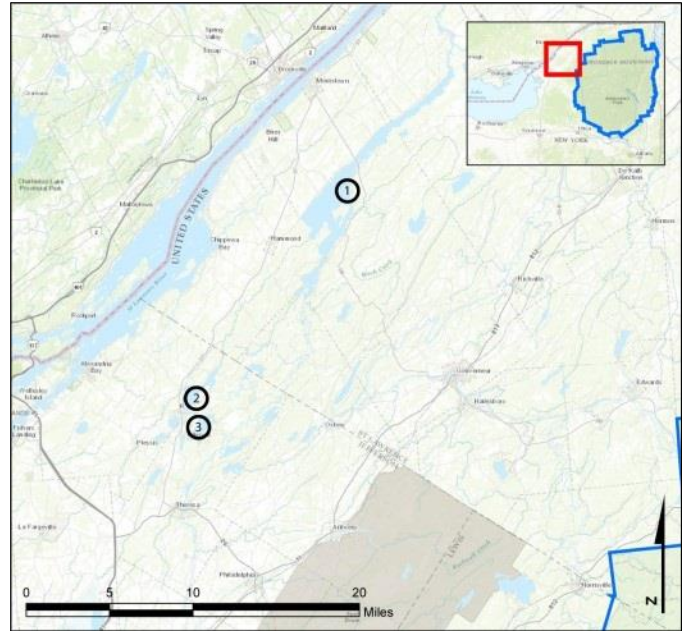
Location Use Data Summaries

Black Lake (St. Lawrence County)

AIS intercepted: 28
Boats inspected: 693
Number of visitors: 1,605
Boats failing inspection: 5.2%

Dates of operation: 18 June – 29 August
Total number of days covered: 29
Weekly coverage: 3-5 days
Visitors showing spread prevention awareness: 78%
Number of previously visited waterways: 54

AIS present in waterbody: Eurasian watermilfoil, curly-leaf pondweed, zebra mussels, European frogbit
Stewardship history: 2016 – present
Partnerships: Black Lake Association; New York State Office of Parks, Recreation and Historic Preservation



1-Black Lake

Watercraft	Boat Type										total # boats observed	total # boats inspected
	Barge	Canoe	Dock	Kayak	Motor	PWC	Row	Sail	SUP	Wind		
# of boats observed	0	1	1	10	671	12	1	1	0	0	697	693
percentage of total boats	0%	0%	0%	1%	96%	2%	0%	0%	0%	0%	100%	99%

Boats observed at launch, including those not inspected. PWC=personal watercraft, SUP=stand-up paddleboard, Wind=windsurfer.

total # visitors	organisms found			total organisms	# boats dirty	# boats w/AIS	# of inspections	% of inspected boats dirty	% of inspected boats w/AIS
	entering	leaving	roadside						
1605	8	48	--	56	36	23	693	5.2%	3.3%

Boats dirty = watercraft with any organic material, invasive, non-invasive or unknown.

Visitor Responses	AIS spread prevention awareness											# groups asked
	yes	Inspect	Wash	Drain	Bait	LW	Dry	Decon	same lake	first/frozen	didn't ask	
# of groups	514	18	400	184	23	148	363	1	74	12	29	662
percentage of total groups asked	78%	3%	60%	28%	3%	22%	55%	0%	11%	2%	NA	

Yes = showed AIS spread prevention awareness; Drain = drained bilge; Bait = emptied bait bucket/disposed of bait; LW = drained livewell; Dry = dried boat; Decon = visited decon station; Same Lake = boat only goes in this lake; First/Frozen = first launch of the season or frozen boat.

Organisms Removed	Organism Type									total # AIS	% of inspected boats w/AIS
	Non-invasive	BN*	BRS*	CLP*	EWM*	VLM*	SWF*	WC*	ZM*		
# of organisms	28	0	0	8	19	0	0	0	1	28	3.3%
percentage of total orgs	50%	0%	0%	14%	34%	0%	0%	0%	2%		

Non-invasive = native aquatic or terrestrial material; BN = brittle naiad; BRS = bloody red shrimp; CLP = curly-leaf pondweed; EWM = Eurasian watermilfoil; VLM = variable-leaf milfoil; SWF = spiny waterflea; WC = water chestnut; ZM = zebra mussel; */AIS = aquatic invasive species.

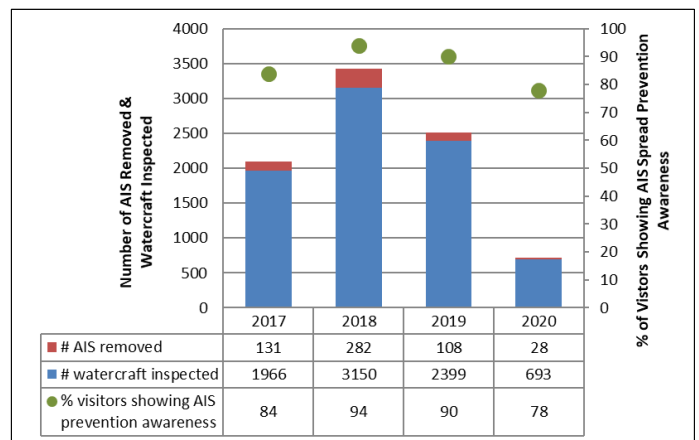
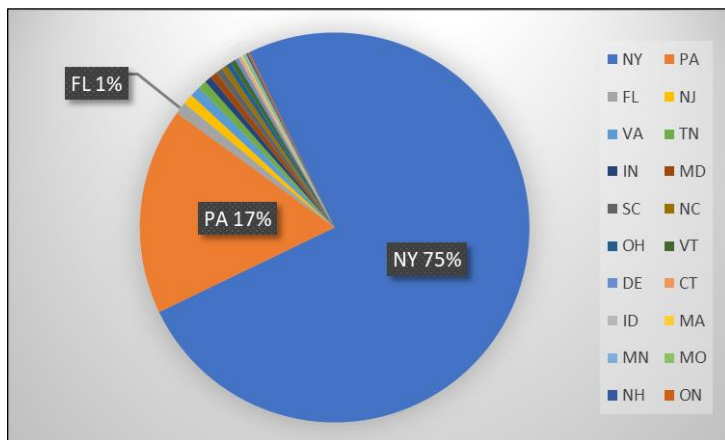
Aquatic Invasive Species Intercepted by Stewards	# found on boats launching	Previous Waterway	# found on boats retrieving	Previous Waterway
curly-leaf pondweed	2	Black Lake (1) St. Lawrence River (1)	6	Black Lake (6)
Eurasian watermilfoil	1	Black Lake (1)	18	Black Lake (18)
zebra mussel	0	N/A	1	Black Lake (1)
Totals	3		25	

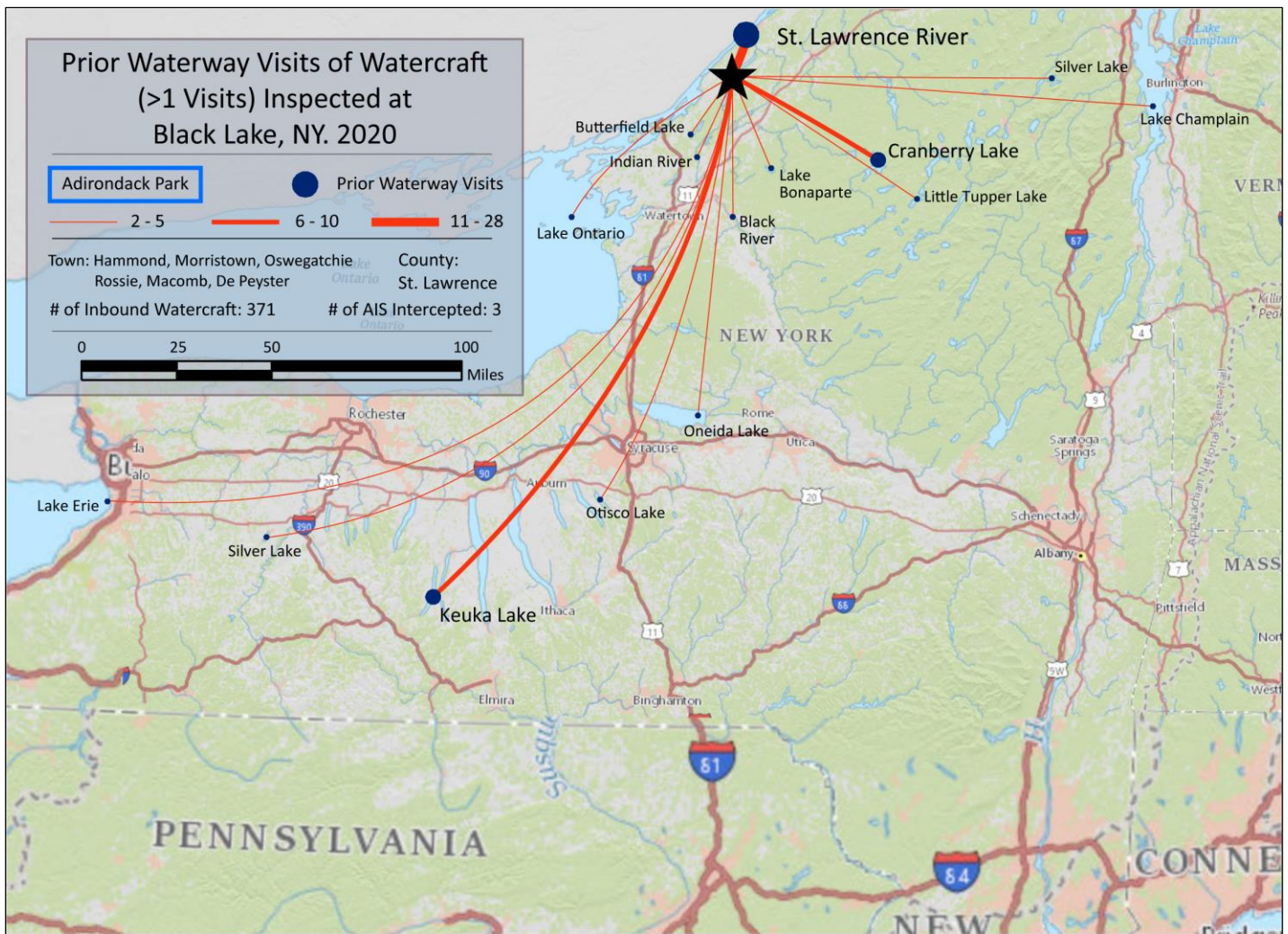
Previous Waterways for Launching Boats	# visits
SAME LAKE - PREVIOUS VISIT	126
NONE	120
St. Lawrence River	28
NOT ASKED	9
Cranberry Lake	7
Keuka Lake	7
Oneida Lake	5
Black River	4
Butterfield Lake	4
Lake Ontario	4
Indian River, NY	3
Lake Bonaparte	2
Lake Champlain	2
Lake Erie	2
Little Tupper Lake	2
Otisco Lake	2
Silver Lake (Clinton County)	2
Silver Lake (Wyoming County)	2
Alum Creek Lake, Lewis Center, OH	1
Atlantic Ocean	1

Previous Waterways for Launching Boats	# visits
Bear Lake (St Lawrence County)	1
Blake Falls Reservoir	1
Canadarago Lake	1
Canandaigua Lake	1
Carry Falls Reservoir	1
Cayuga Lake	1
Foster Joseph Sayers Lake, PA	1
Hammond Lake, Tioga Township, PA	1
Higley Falls Reservoir	1
Hudson River	1
Irondequoit Bay (Monroe County)	1
Lake Moraine (Madison County)	1
Lake Pleasant	1
Lake Wilhelm, Sandy Lake Twsp, PA	1
Lake Winola, Overfield Township, PA	1
Long Lake	1
Lower Saranac Lake	1
Moon Lake (Jefferson County)	1
Niagara River, NY	1

Previous Waterways for Launching Boats	# visits
Oswego River, NY	1
Otsego Lake	1
Patoka Lake, IN	1
Port Bay (Wayne County)	1
Prairie Creek Reservoir, Perry Twsp, IN	1
Raquette Lake	1
Raystown Lake, Juniata Township, PA	1
Red Lake (Jefferson County)	1
Rondout Creek, NY	1
Saratoga Lake	1
Silver Lake (St Lawrence County)	1
Skaneateles Lake	1
Star Lake (St Lawrence County)	1
Stillwater Reservoir	1
Susquehanna River	1
Sylvan Lake, Ross Township, PA	1
Table Rock Lake, MO	1
Tioga Reservoir, Tioga Township, PA	1
UNKNOWN (boater doesn't know)	1
Total	371

State of Motorized Boat Registration
(n=694)





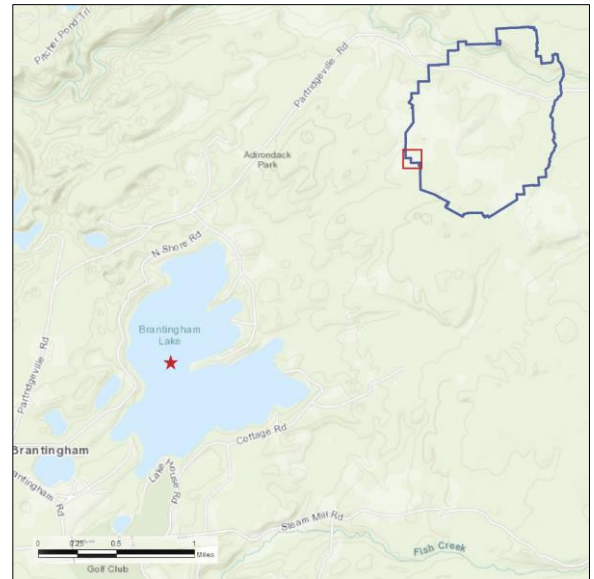
Black Lake Boat Launch

Brantingham Lake

AIS intercepted: 0
Boats inspected: 302
Number of visitors: 773
Boats failing inspection: 1.3%

Dates of operation: 23 May – 15 August
Total number of days covered: 30
Weekly coverage: 2 days
Visitors showing spread prevention awareness: 89%
Number of previously visited waterways: 9

AIS present in waterbody: None
Stewardship history: 2018 – present
Partnership: Brantingham Lake Community Association



Watercraft	Boat Type										total # boats observed	total # boats inspected
	Barge	Canoe	Dock	Kayak	Motor	PWC	Row	Sail	SUP	Wind		
# of boats observed	1	11	1	7	205	86	1	0	0	0	312	302
percentage of total boats	0%	4%	0%	2%	66%	28%	0%	0%	0%	0%	100%	97%

Boats observed at launch, including those not inspected. PWC=personal watercraft, SUP=stand-up paddleboard, Wind=windsurfer.

total # visitors	organisms found			total organisms	# boats dirty	# boats w/AIS	# of inspections	% of inspected boats dirty	% of inspected boats w/AIS
	entering	leaving	roadside						
773	2	2	--	4	4	0	302	1.3%	0%

Boats dirty = watercraft with any organic material, invasive, non-invasive or unknown.

Visitor Responses	AIS spread prevention awareness											# groups asked
	yes	Inspect	Wash	Drain	Bait	LW	Dry	Decon	same lake	first/frozen	didn't ask	
# of groups	261	19	94	52	6	7	12	0	48	73	8	294
percentage of total groups asked	89%	6%	32%	18%	2%	2%	4%	0%	16%	25%	NA	

Yes = showed AIS spread prevention awareness; Drain = drained bilge; Bait = emptied bait bucket/disposed of bait; LW = drained livewell; Dry = dried boat; Decon = visited decon station; Same Lake = boat only goes in this lake; First/Frozen = first launch of the season or frozen boat.

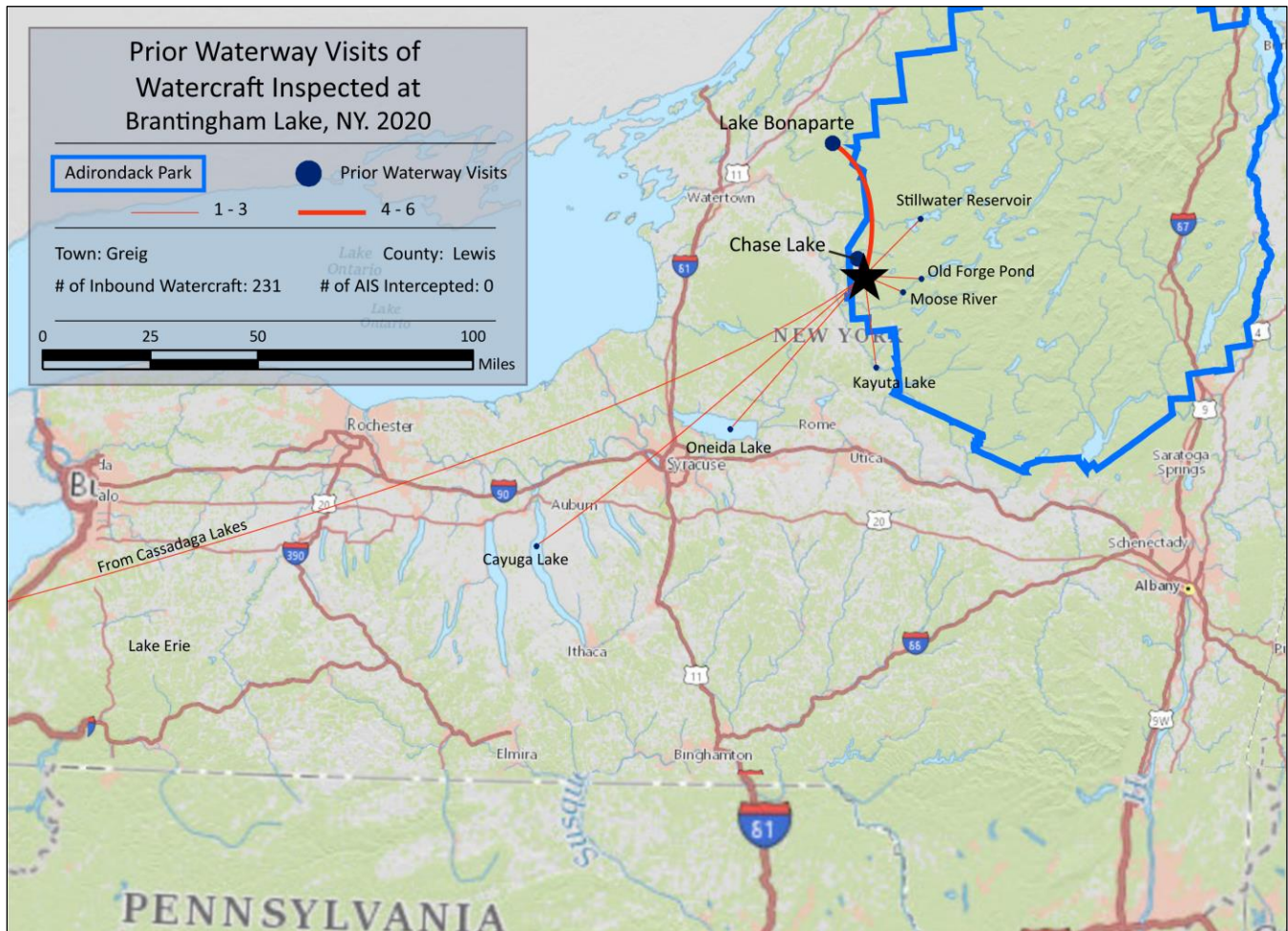
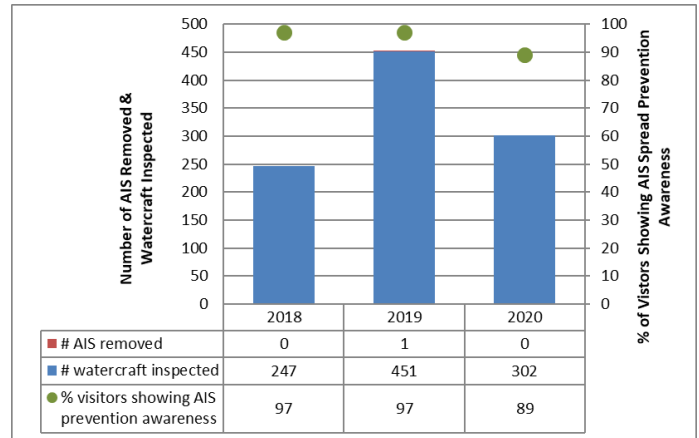
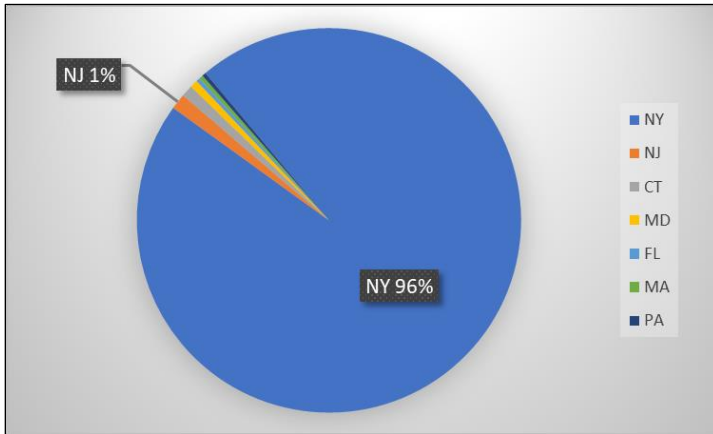
Organisms Removed	Organism Type									total # AIS	% of inspected boats w/AIS
	Non-invasive	BN*	BRS*	CLP*	EWM*	VLM*	SWF*	WC*	ZM*		
# of organisms	4	0	0	0	0	0	0	0	0	0	0%
percentage of total orgs	100%	0%	0%	0%	0%	0%	0%	0%	0%	0%	

Non-invasive = native aquatic or terrestrial material; BN = brittle naiad; BRS = bloody red shrimp; CLP = curly-leaf pondweed; EWM = Eurasian watermilfoil; VLM = variable-leaf milfoil; SWF = spiny waterflea; WC= water chestnut; ZM = zebra mussel; */AIS = aquatic invasive species.

Previous Waterways for Launching Boats	# visits
SAME LAKE - PREVIOUS VISIT	118
NONE	85
NOT ASKED	7
Lake Bonaparte	6
Chase Lake (Lewis County)	4
Oneida Lake	3
Kayuta Lake (Oneida County)	2

Previous Waterways for Launching Boats	# visits
Big Moose River, NY	1
Cassadaga Lakes (Chautauqua County)	1
Cayuga Lake	1
Old Forge Pond (Hamilton County)	1
RENTAL	1
Stillwater Reservoir	1
Total	231

State of Motorized Boat Registration
(n=305)

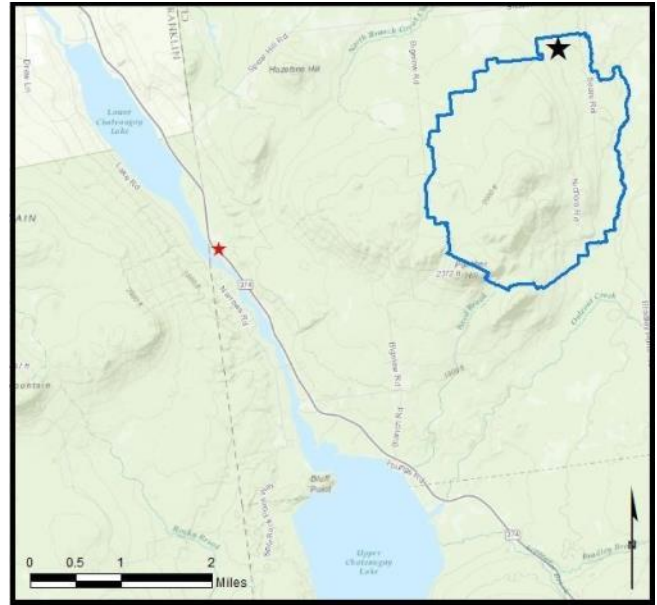


Chateaugay Lake

AIS intercepted: 387
Boats inspected: 2,980
Number of visitors: 7,519
Boats failing inspection: 18.1%

Dates of operation: 23 May – 7 September
Total number of days covered: 78
Weekly coverage: 5 days
Visitors showing spread prevention awareness: 87%
Number of previously visited waterways: 40

AIS present in waterbody: Eurasian watermilfoil, curly-leaf pondweed
Stewardship history: 2012 – present
Partnership: Chateaugay Lakes Association



Watercraft	Boat Type										total # boats observed	total # boats inspected
	Barge	Canoe	Dock	Kayak	Motor	PWC	Row	Sail	SUP	Wind		
# of boats observed	0	31	0	340	2282	438	1	50	3	0	3145	2980
percentage of total boats	0%	1%	0%	11%	73%	14%	0%	2%	0%	0%	100%	95%

Boats observed at launch, including those not inspected. PWC=personal watercraft, SUP=stand-up paddleboard, Wind=windsurfer.

total # visitors	organisms found			total organisms	# boats dirty	# boats w/AIS	# of inspections	% of inspected boats dirty	% of inspected boats w/AIS
	entering	leaving	roadside						
7519	46	860	--	906	538	383	2980	18.1%	12.9%

Boats dirty = watercraft with any organic material, invasive, non-invasive or unknown.

Visitor Responses	AIS spread prevention awareness											# groups asked
	yes	Inspect	Wash	Drain	Bait	LW	Dry	Decon	same lake	first/frozen	didn't ask	
# of groups	1610	303	243	256	1	35	144	67	603	314	1079	1849
percentage of total groups asked	87%	16%	13%	14%	0%	2%	8%	4%	33%	17%	NA	

Yes = showed AIS spread prevention awareness; Drain = drained bilge; Bait = emptied bait bucket/disposed of bait; LW = drained livewell; Dry = dried boat; Decon = visited decon station; Same Lake = boat only goes in this lake; First/Frozen = first launch of the season or frozen boat.

Organisms Removed	Organism Type									total # AIS	% of inspected boats w/AIS
	Non-invasive	BN*	BRS*	CLP*	EWM*	VLM*	SWF*	WC*	ZM*		
# of organisms	519	0	0	5	382	0	0	0	0	387	12.9%
percentage of total orgs	57%	0%	0%	1%	42%	0%	0%	0%	0%		

Non-invasive = native aquatic or terrestrial material; BN = brittle naiad; BRS = bloody red shrimp; CLP = curly-leaf pondweed; EWM = Eurasian watermilfoil; VLM = variable-leaf milfoil; SWF = spiny waterflea; WC = water chestnut; ZM = zebra mussel; */AIS = aquatic invasive species.

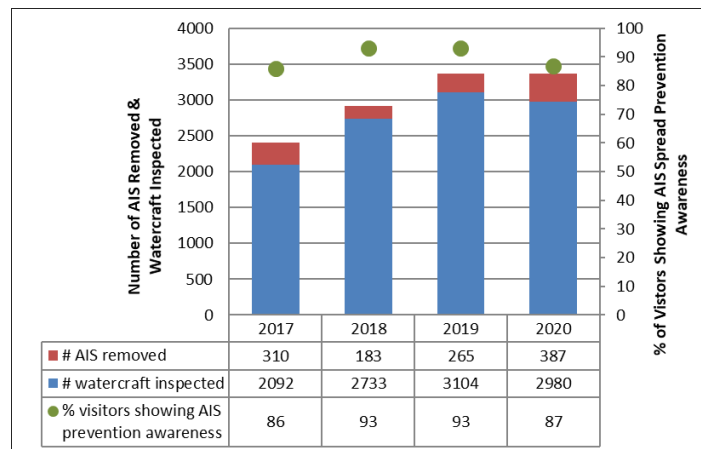
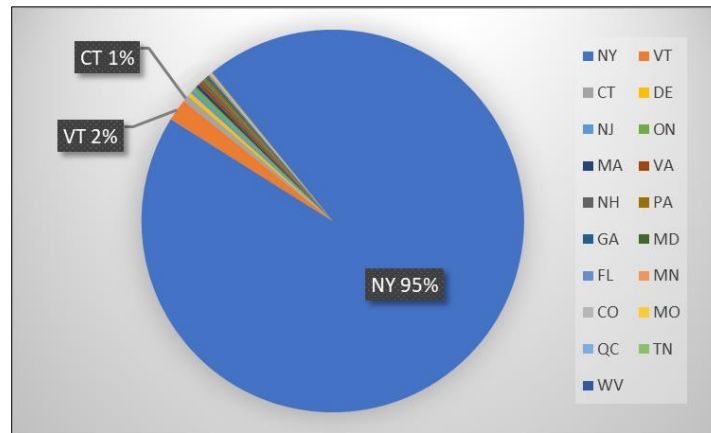
Aquatic Invasive Species Intercepted by Stewards	# found on boats launching	Previous Waterway	# found on boats retrieving	Previous Waterway
curly-leaf pondweed	1	None (1)	4	Chateaugay Lake (4)
Eurasian watermilfoil	13	Chateaugay Lake (6), None (5), St. Lawrence River (2)	369	Chateaugay Lake (369)
Totals	14		373	

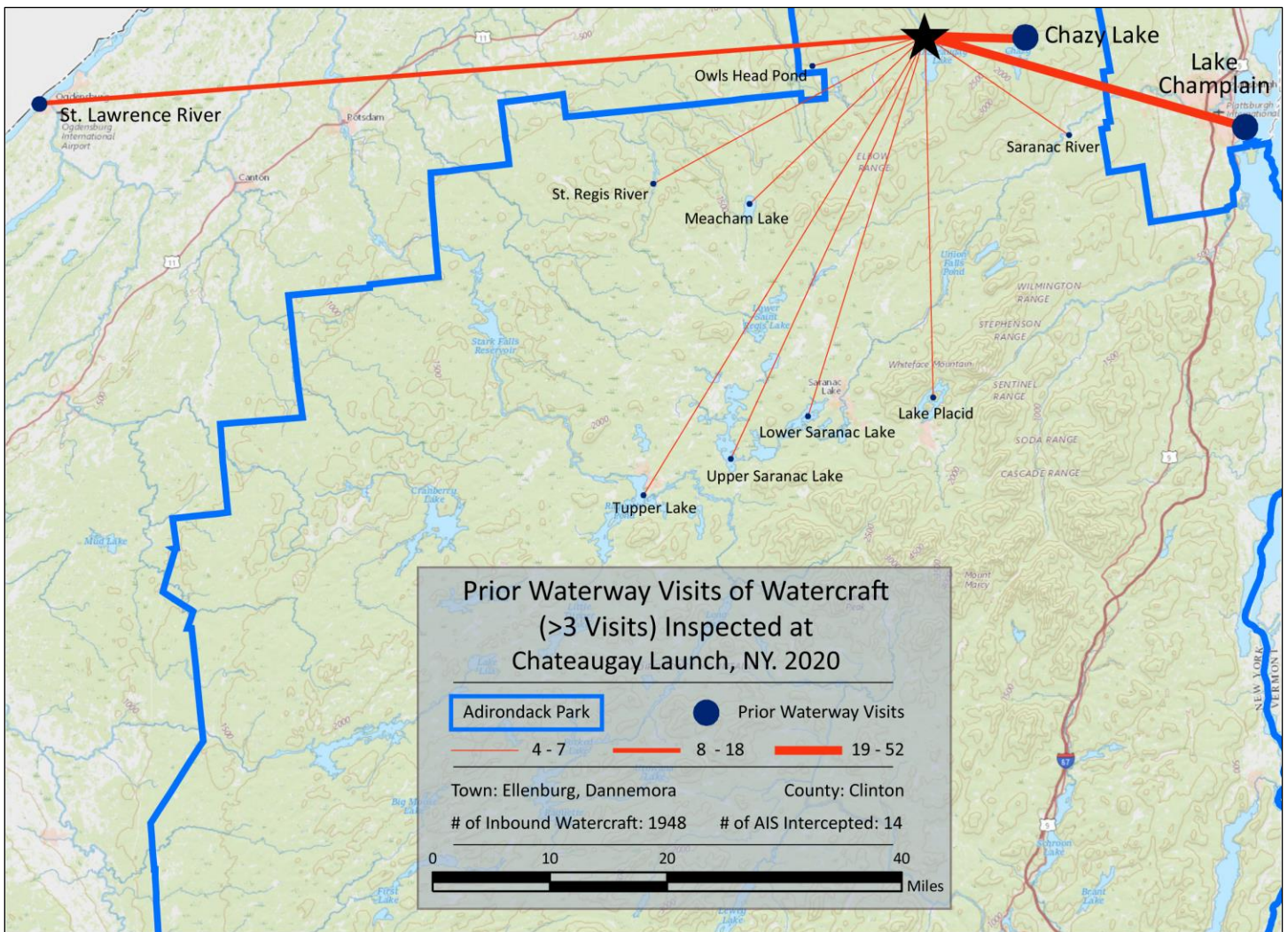
Previous Waterways for Launching Boats	# visits
SAME LAKE - PREVIOUS VISIT	879
NONE	714
NOT ASKED	128
Lake Champlain	52
Chazy Lake	42
UNKNOWN (boater doesn't know)	22
St. Lawrence River	18
RENTAL	9
Meacham Lake	7
Lower Saranac Lake	6
Owls Head Pond (Franklin County)	5
Lake Placid	4
St. Regis River, NY	4
Tupper Lake	4
Upper Saranac Lake	4
Lake Colby	3
Saranac Chain of Lakes (unspecified)	3

Previous Waterways for Launching Boats	# visits
Saranac River	3
Barnum Pond (Franklin County)	2
Franklin Falls Pond (Franklin County)	2
Great Chazy River, NY	2
Hemlock Lake (Livingston/Ontario)	2
Lake Titus (Franklin County)	2
Lake Willoughby, Westmore, VT	2
Little Clear Pond	2
Long Lake	2
Osgood Pond	2
Upper St. Regis Lake	2
Adirondacks (unspecified)	1
Buck Pond (Rainbow/Kushaqua)	1
Cranberry Lake	1
Deer River Flow (Franklin County)	1
Fern Lake (Clinton County)	1

Previous Waterways for Launching Boats	# visits
Finger Lakes (unspecified)	1
Glen Lake (Warren County)	1
Grasse River, NY	1
Highland Lake, Winchester, CT	1
Hudson River	1
Lake Flower	1
Lake Ontario	1
Lincoln Pond (Essex County)	1
Long Island Sound	1
Middle Saranac Lake	1
Moose Pond (Hamilton County)	1
Mountain View Lake (Franklin County)	1
Schroon Lake	1
Taylor Pond (Clinton County)	1
Union Falls Pond (Clinton/Franklin)	1
unspecified lake in New York	1
Total	1948

State of Motorized Boat Registration
(n=2,731)





Chateaugay Lake Boat Launch

Chazy Lake

AIS intercepted: 3
Boats inspected: 1,131
Number of visitors: 2,495
Boats failing inspection: 0.4%

Dates of operation: 23 May – 7 September
Total number of days covered: 77
Weekly coverage: 5 days
Visitors showing spread prevention awareness: 94%
Number of previously visited waterways: 16

AIS present in waterbody: Eurasian watermilfoil
Stewardship history: 2014 - present
Partnership: Chazy Lake Association



Watercraft	Boat Type										total # boats observed	total # boats inspected
	Barge	Canoe	Dock	Kayak	Motor	PWC	Row	Sail	SUP	Wind		
# of boats observed	0	21	2	174	773	160	3	3	0	0	1136	1131
percentage of total boats	0%	2%	0%	15%	68%	14%	0%	0%	0%	0%	100%	99.6%

Boats observed at launch, including those not inspected. PWC=personal watercraft, SUP=stand-up paddleboard, Wind=windsurfer.

total # visitors	organisms found			total organisms	# boats dirty	# boats w/AIS	# of inspections	% of inspected boats dirty	% of inspected boats w/AIS
	entering	leaving	roadside						
2495	0	5	--	5	5	3	1131	0.4%	0.3%

Boats dirty = watercraft with any organic material, invasive, non-invasive or unknown.

Visitor Responses	AIS spread prevention awareness											# groups asked
	yes	Inspect	Wash	Drain	Bait	LW	Dry	Decon	same lake	first/frozen	didn't ask	
# of groups	962	219	163	50	7	16	218	47	432	204	19	1027
percentage of total groups asked	94%	21%	16%	5%	1%	2%	21%	5%	42%	20%	NA	

Yes = showed AIS spread prevention awareness; Drain = drained bilge; Bait = emptied bait bucket/disposed of bait; LW = drained livewell; Dry = dried boat; Decon = visited decon station; Same Lake = boat only goes in this lake; First/Frozen = first launch of the season or frozen boat.

Organisms Removed	Organism Type									total # AIS	% of inspected boats w/AIS
	Non-invasive	BN*	BRS*	CLP*	EWM*	VLM*	SWF*	WC*	ZM*		
# of organisms	2	0	0	0	3	0	0	0	0	3	0.3%
percentage of total orgs	40%	0%	0%	0%	60%	0%	0%	0%	0%		

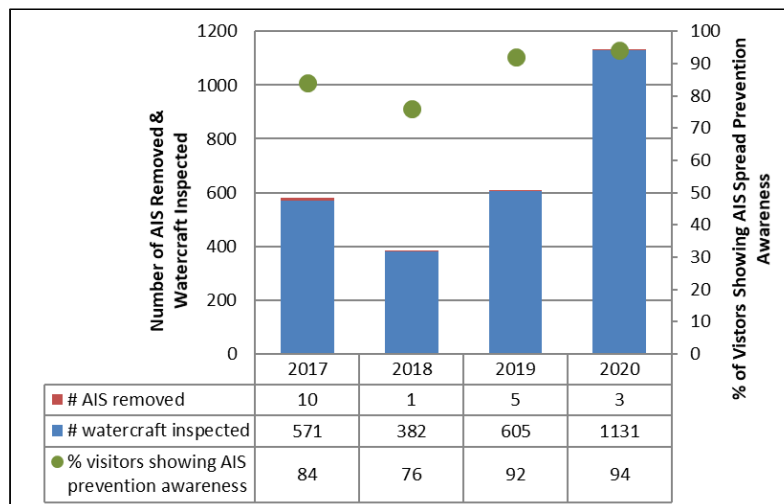
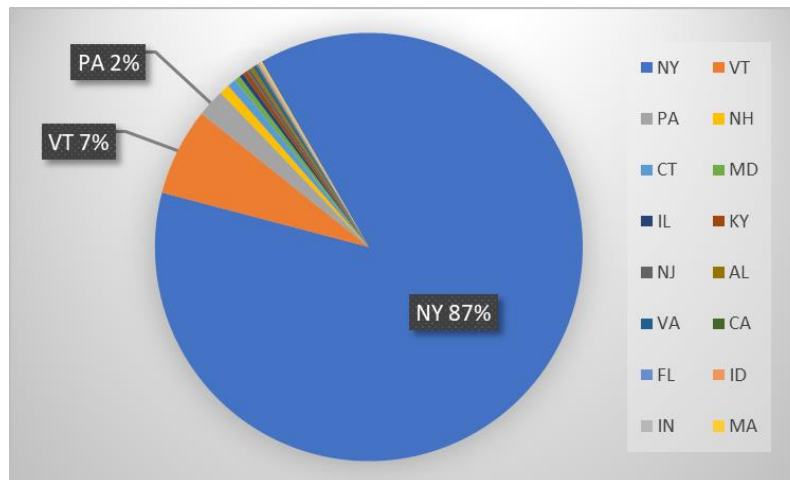
Non-invasive = native aquatic or terrestrial material; BN = brittle naiad; BRS = bloody red shrimp; CLP = curly-leaf pondweed; EWM = Eurasian watermilfoil; VLM = variable-leaf milfoil; SWF = spiny waterflea; WC = water chestnut; ZM = zebra mussel; */AIS = aquatic invasive species.

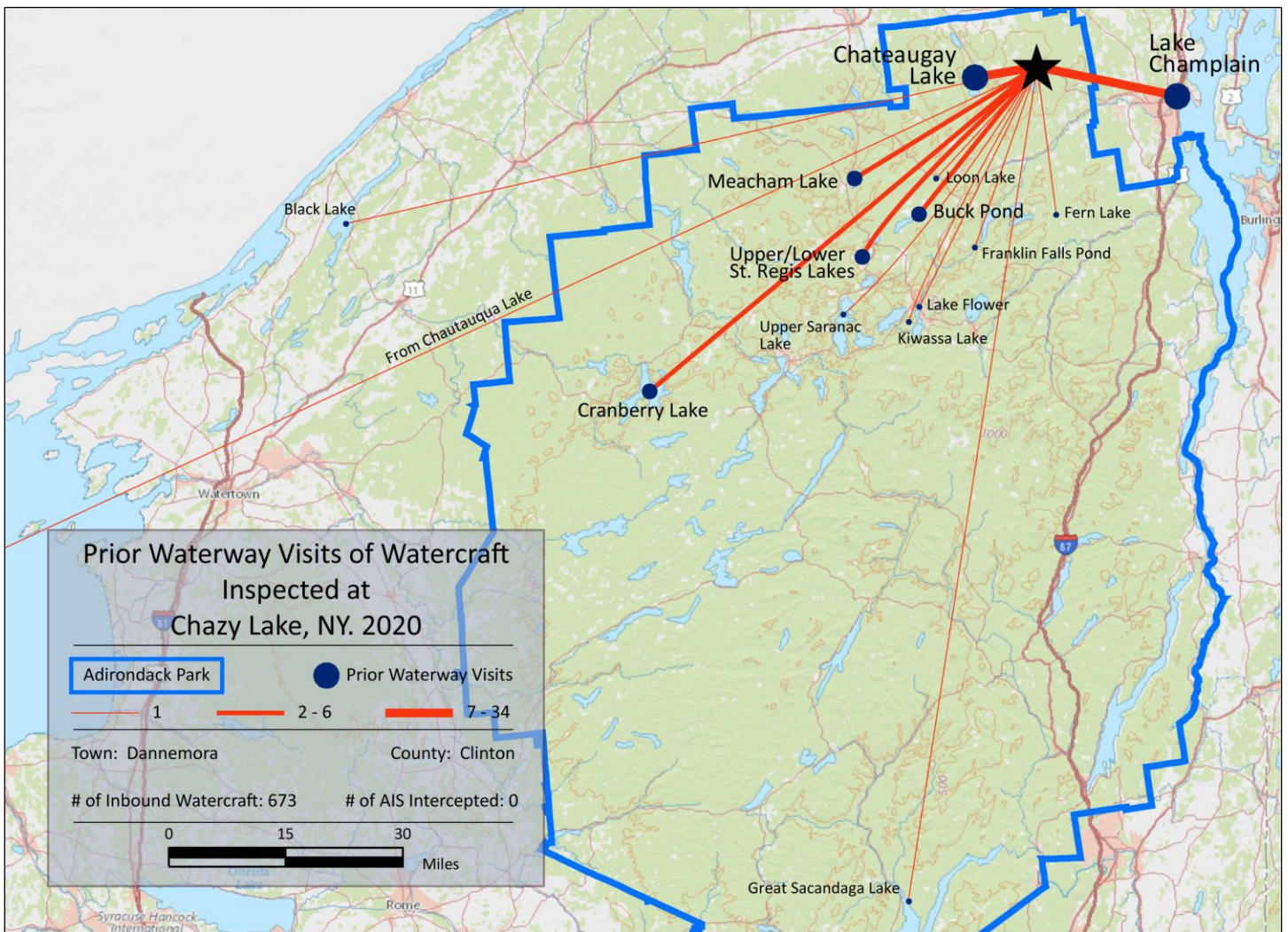
Aquatic Invasive Species Intercepted by Stewards	# found on boats launching	Previous Waterway	# found on boats retrieving	Previous Waterway
Eurasian watermilfoil	0	N/A	3	Chazy Lake (3)
Totals	0		3	

Previous Waterways for Launching Boats	# visits
SAME LAKE - PREVIOUS VISIT	293
NONE	284
Lake Champlain	34
Chateaugay Lake	32
NOT ASKED	6
UNKNOWN (boater doesn't know)	4
Buck Pond (Rainbow/Kushaqua)	2
Cranberry Lake	2
Meacham Lake	2
Saranac Chain of Lakes (unspecified)	2
Adirondacks (unspecified)	1

Previous Waterways for Launching Boats	# visits
Black Lake (St Lawrence County)	1
Chautauqua Lake (Chautauqua Cnty)	1
Fern Lake (Clinton County)	1
Franklin Falls Pond (Franklin County)	1
Great Sacandaga Lake	1
Kiawassa Lake	1
Lake Flower	1
Loon Lake (Franklin County)	1
Lower St. Regis Lake	1
Upper Saranac Lake	1
Upper St. Regis Lake	1
Total	673

State of Motorized Boat Registration
(n=907)





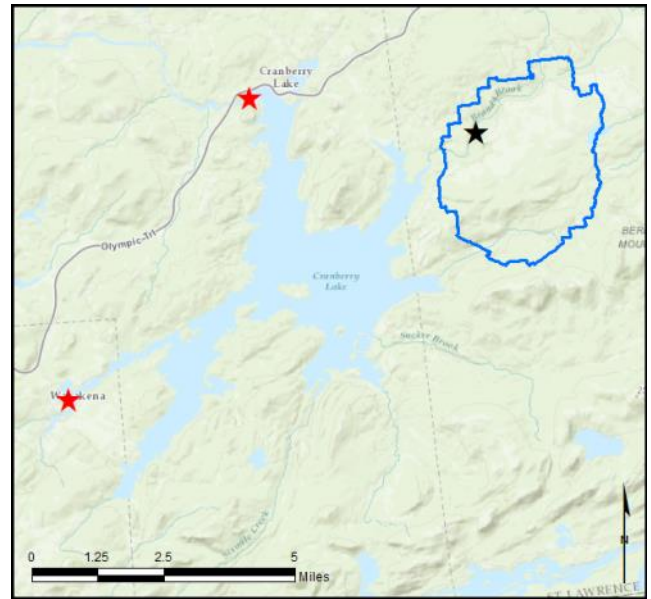
Chazy Lake Boat Launch

Cranberry Lake

AIS intercepted: 22
Boats inspected: 2,752
Number of visitors: 6,467
Boats failing inspection: 1.1%

Dates of operation: 23 May – 7 September
Total number of days covered: 75
Weekly coverage: 5 days
Visitors showing spread prevention awareness: 93%
Number of previously visited waterways: 100

AIS present in waterbody: variable-leaf milfoil
Stewardship history: 2011 - present
Partnership: Cranberry Lake Boat Club



Watercraft	Boat Type										total # boats observed	total # boats inspected
	Barge	Canoe	Dock	Kayak	Motor	PWC	Row	Sail	SUP	Wind		
# of boats observed	2	102	3	233	2308	135	1	2	11	0	2797	2752
percentage of total boats	0%	4%	0%	8%	83%	5%	0%	0%	0%	0%	100%	98%

Boats observed at launch, including those not inspected. PWC=personal watercraft, SUP=stand-up paddleboard, Wind=windsurfer.

total # visitors	organisms found			total organisms	# boats dirty	# boats w/AIS	# of inspections	% of inspected boats dirty	% of inspected boats w/AIS
	entering	leaving	roadside						
6467	20	20	--	40	31	18	2752	1.1%	0.7%

Boats dirty = watercraft with any organic material, invasive, non-invasive or unknown.

Visitor Responses	AIS spread prevention awareness											# groups asked
	yes	Inspect	Wash	Drain	Bait	LW	Dry	Decon	same lake	first/frozen	didn't ask	
# of groups	1473	277	416	250	3	23	449	20	488	165	1071	1579
percentage of total groups asked	93%	18%	26%	16%	0%	1%	28%	1%	31%	10%	NA	

Yes = showed AIS spread prevention awareness; Drain = drained bilge; Bait = emptied bait bucket/disposed of bait; LW = drained livewell; Dry = dried boat; Decon = visited decon station; Same Lake = boat only goes in this lake; First/Frozen = first launch of the season or frozen boat.

Organisms Removed	Organism Type									total # AIS	% of inspected boats w/AIS
	Non-invasive	BN*	BRS*	CLP*	EWM*	VLM*	SWF*	WC*	ZM*		
# of organisms	18	0	0	10	8	4	0	0	0	22	0.7%
percentage of total orgs	45%	0%	0%	25%	20%	10%	0%	0%	0%		

Non-invasive = native aquatic or terrestrial material; BN = brittle naiad; BRS = bloody red shrimp; CLP = curly-leaf pondweed; EWM = Eurasian watermilfoil; VLM = variable-leaf milfoil; SWF = spiny waterflea; WC = water chestnut; ZM = zebra mussel; */AIS = aquatic invasive species.

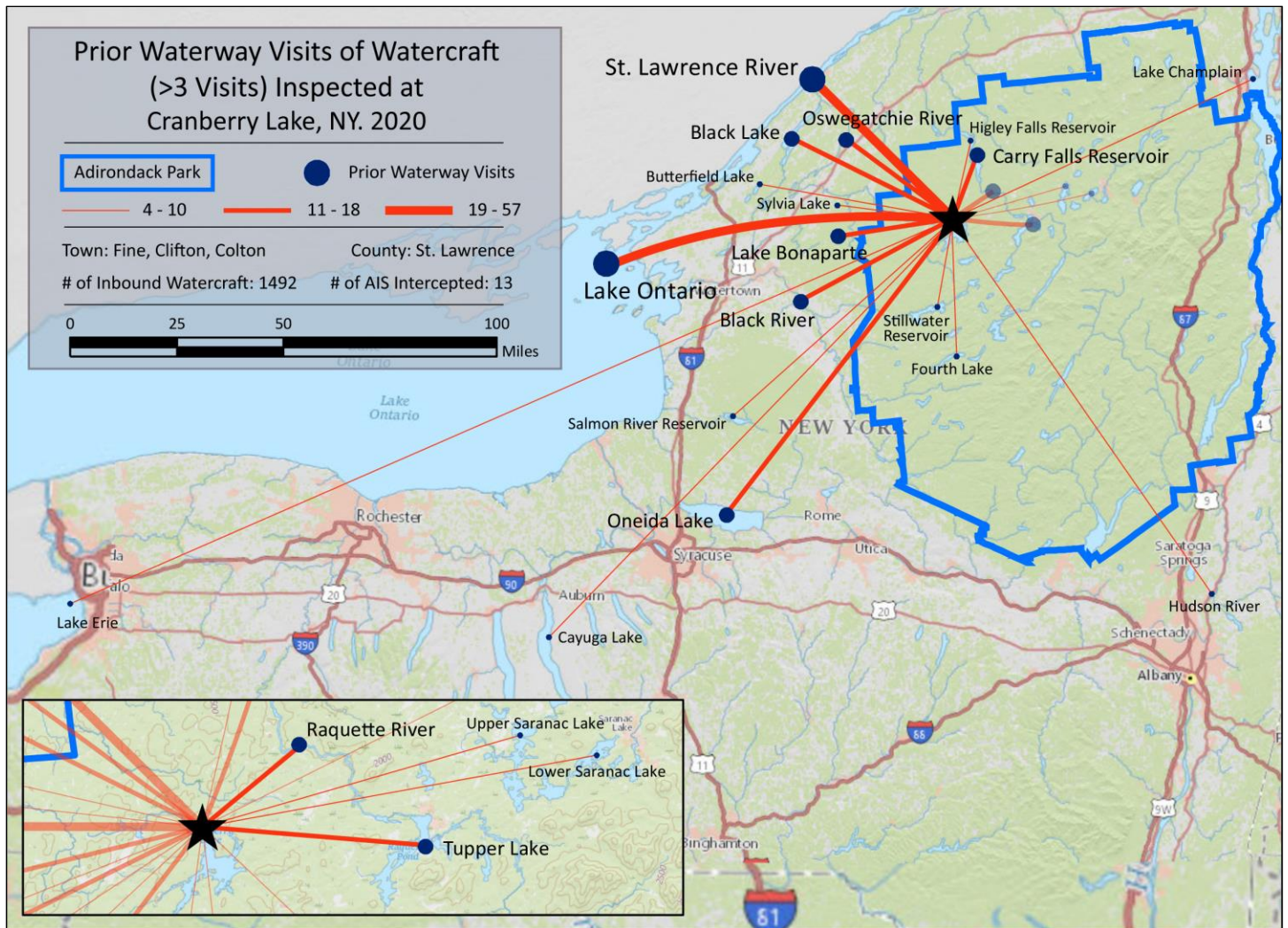
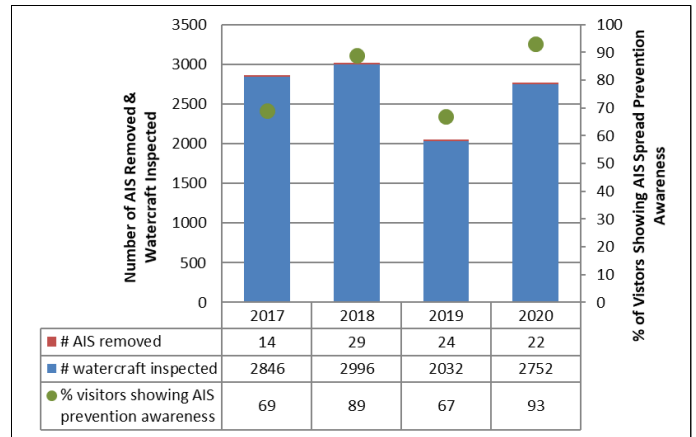
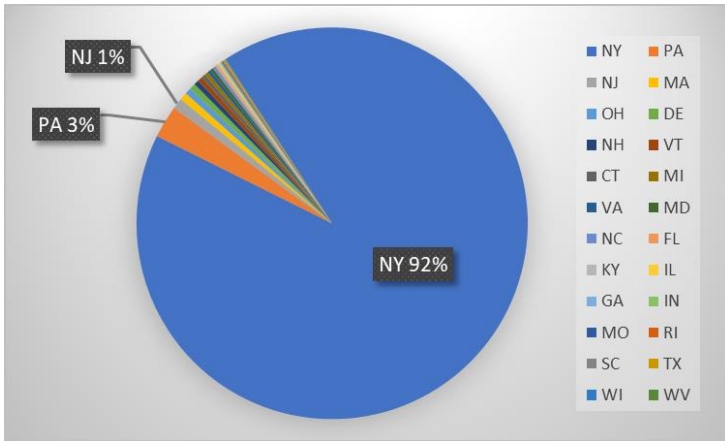
Aquatic Invasive Species Intercepted by Stewards	# found on boats launching	Previous Waterway	# found on boats retrieving	Previous Waterway
curly-leaf pondweed	5	St. Lawrence River (4) Cranberry Lake (1)	5	Cranberry Lake (5)
Eurasian watermilfoil	6	St. Lawrence River (4) <i>None</i> (2)	2	Cranberry Lake (2) - previously in St. Lawrence River
variable-leaf milfoil	2	Cranberry Lake (1) Muskellunge Lake (1)	2	Cranberry Lake (2)
Totals	13		9	

Previous Waterways for Launching Boats	# visits
SAME LAKE - PREVIOUS VISIT	548
NONE	526
St. Lawrence River	57
Lake Ontario	26
Tupper Lake	18
Lake Bonaparte	16
NOT ASKED	14
Oneida Lake	14
Black River	12
Carry Falls Reservoir	12
Raquette River, NY	12
Black Lake (St Lawrence County)	11
Oswegatchie River, NY	11
UNKNOWN (boater doesn't know)	11
Fourth Lake	8
Stillwater Reservoir	8
Sylvia Lake (St Lawrence County)	8
Lake Champlain	7
Lake Erie	7
Lower Saranac Lake	7
Hudson River	6
Butterfield Lake	5
Higley Falls Reservoir	5
RENTAL	5
Upper Saranac Lake	5
Cayuga Lake	4
Muskellunge Lake (Jefferson County)	4
Salmon River Reservoir (Oneida)	4
Blake Falls Reservoir	3
Conesus Lake	3
Honeoye Lake	3
Indian River, NY	3
Lake Placid	3
Meacham Lake	3
Middle Saranac Lake	3
Raquette Lake	3

Previous Waterways for Launching Boats	# visits
Skaneateles Lake	3
Sodus Bay (Wayne County)	3
St. Regis River, NY	3
Star Lake (St Lawrence County)	3
Adirondacks (unspecified)	2
Atlantic Ocean	2
Black Lake (Seneca County)	2
Canandaigua Lake	2
Chateaugay Lake	2
Eaton Reservoir (Madison County)	2
Forked Lake	2
Lake Pleasant	2
Lake Winnepesaukee, Alton, NH	2
Little Wolf Pond	2
Long Island Sound	2
Ohio River, KY	2
Otselic River, NY	2
Payne Lake (Jefferson County)	2
Pleasant Lake (Jefferson County)	2
Red Lake (Jefferson County)	2
Seventh Lake	2
Allegheny Reservoir (Cattaraugus)	1
Big Moose Lake	1
Bog River, NY	1
Brant Lake	1
Buck Pond (Rainbow/Kushaqua)	1
Caroga Lake	1
Chaumont Pond (St Lawrence County)	1
Chautauqua Lake (Chautauqua Cnty)	1
Delaware River	1
Delta Lake	1
Findley Lake (Chatauqua County)	1
Fish Creek Ponds	1
Grasse River, NY	1
Great Sacandaga Lake	1
Green River Reservoir, Eden, VT	1

Previous Waterways for Launching Boats	# visits
Hemlock Lake (Livingston/Ontario)	1
Hubbard Pond, Rindge, NH	1
Indian Lake (Dutchess County)	1
Indian Lake (Franklin County)	1
Kayuta Lake (Oneida County)	1
Keuka Lake	1
Lake Alice (Clinton County)	1
Lake Eaton	1
Lake Flower	1
Lake George	1
Lamoka Lake (Schuyler County)	1
Long Lake	1
Niagara River, NY	1
North Pond (Oswego County)	1
Norwood Lake (St Lawrence County)	1
Otisco Lake	1
Owasco Lake	1
Pine Lake, Hiles, WI	1
Pleasant Lake (St Lawrence County)	1
Rainbow Falls Reservoir	1
Raystown Lake, Juniata Township, PA	1
Rock River, IL	1
Sagamore Lake (Hamilton County)	1
Saranac River	1
Saratoga Lake	1
Second Pond	1
Seneca Lake	1
Silver Lake (Wyoming County)	1
Silver Lake, Madison, NH	1
Susquehanna River	1
Taylor Pond (Clinton County)	1
Taylorville Pond (Lewis County)	1
Trout Lake (St Lawrence County)	1
Union Falls Pond (Clinton/Franklin)	1
unspecified lake in New York	1
unspecified river in New York	1
Total	1492

State of Motorized Boat Registration
(n=2,428)



Fish Creek Ponds

AIS intercepted: 7
Boats inspected: 1,226
Number of visitors: 2,392
Boats failing inspection: 3.8%

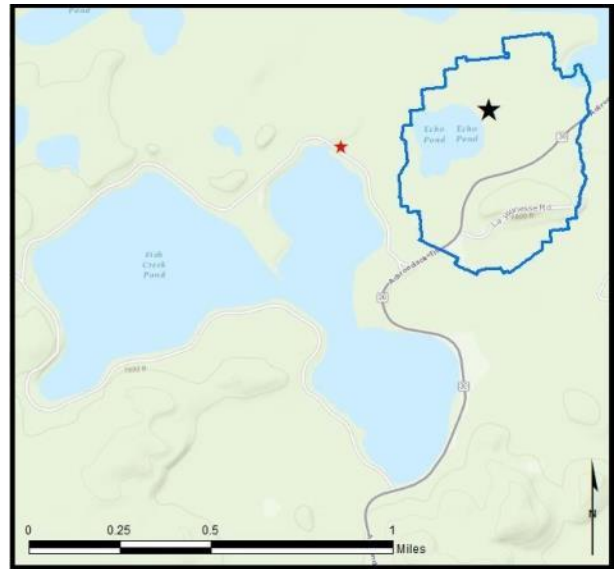
Dates of operation: 8 July – 7 September
Total number of days covered: 58
Weekly coverage: 7 days
Visitors showing spread prevention awareness: 67%
Number of previously visited waterways: 71

AIS present in waterbody: Eurasian watermilfoil, variable-leaf milfoil

Stewardship history: 2014 - present

Partnership: Upper Saranac Lake Association,
Upper Saranac Foundation

Notes: Coverage was delayed until July 8th due to COVID-19 restrictions.



Watercraft	Boat Type										total # boats observed	total # boats inspected
	Barge	Canoe	Dock	Kayak	Motor	PWC	Row	Sail	SUP	Wind		
# of boats observed	0	129	0	421	539	139	0	3	12	0	1243	1226
percentage of total boats	0%	10%	0%	34%	43%	11%	0%	0%	1%	0%	100%	99%

Boats observed at launch, including those not inspected. PWC=personal watercraft, SUP=stand-up paddleboard, Wind=windsurfer.

total # visitors	organisms found			total organisms	# boats dirty	# boats w/AIS	# of inspections	% of inspected boats dirty	% of inspected boats w/AIS
	entering	leaving	roadside						
2392	7	45	--	52	47	7	1226	3.8%	0.6%

Boats dirty = watercraft with any organic material, invasive, non-invasive or unknown.

Visitor Responses	AIS spread prevention awareness											# groups asked
	yes	Inspect	Wash	Drain	Bait	LW	Dry	Decon	same lake	first/frozen	didn't ask	
# of groups	522	195	192	35	6	6	96	18	37	105	125	783
percentage of total groups asked	67%	25%	25%	4%	1%	1%	12%	2%	5%	13%	NA	

Yes = showed AIS spread prevention awareness; Drain = drained bilge; Bait = emptied bait bucket/disposed of bait; LW = drained livewell; Dry = dried boat; Decon = visited decon station; Same Lake = boat only goes in this lake; First/Frozen = first launch of the season or frozen boat.

Organisms Removed	Organism Type									total # AIS	% of inspected boats w/AIS
	Non-invasive	BN*	BRS*	CLP*	EWM*	VLM*	SWF*	WC*	ZM*		
# of organisms	45	0	0	0	2	5	0	0	0	7	0.6%
percentage of total orgs	87%	0%	0%	0%	4%	10%	0%	0%	0%		

Non-invasive = native aquatic or terrestrial material; BN = brittle naiad; BRS = bloody red shrimp; CLP = curly-leaf pondweed; EWM = Eurasian watermilfoil; VLM = variable-leaf milfoil; SWF = spiny waterflea; WC= water chestnut; ZM = zebra mussel; */AIS = aquatic invasive species.

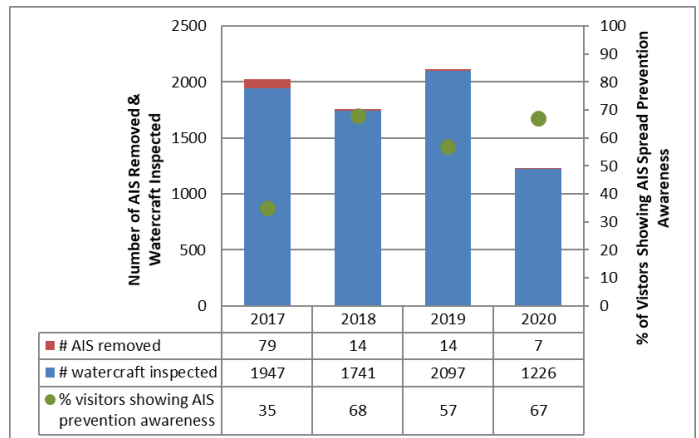
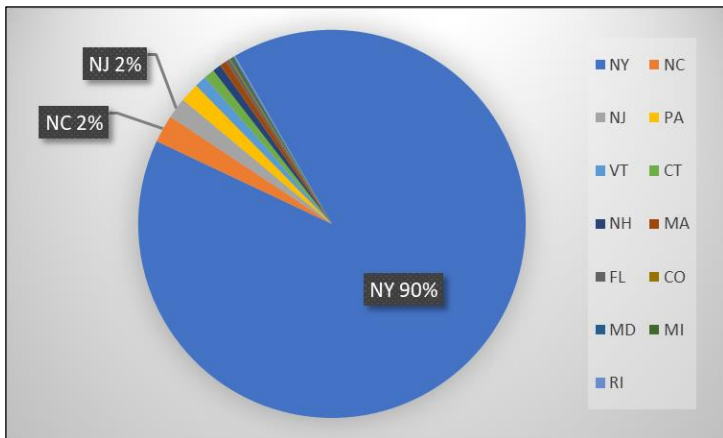
Aquatic Invasive Species Intercepted by Stewards	# found on boats launching	Previous Waterway	# found on boats retrieving	Previous Waterway
Eurasian watermilfoil	0	N/A	2	Fish Creek Ponds (2)
variable-leaf milfoil	0	N/A	5	Fish Creek Ponds (5)
Totals	0		7	

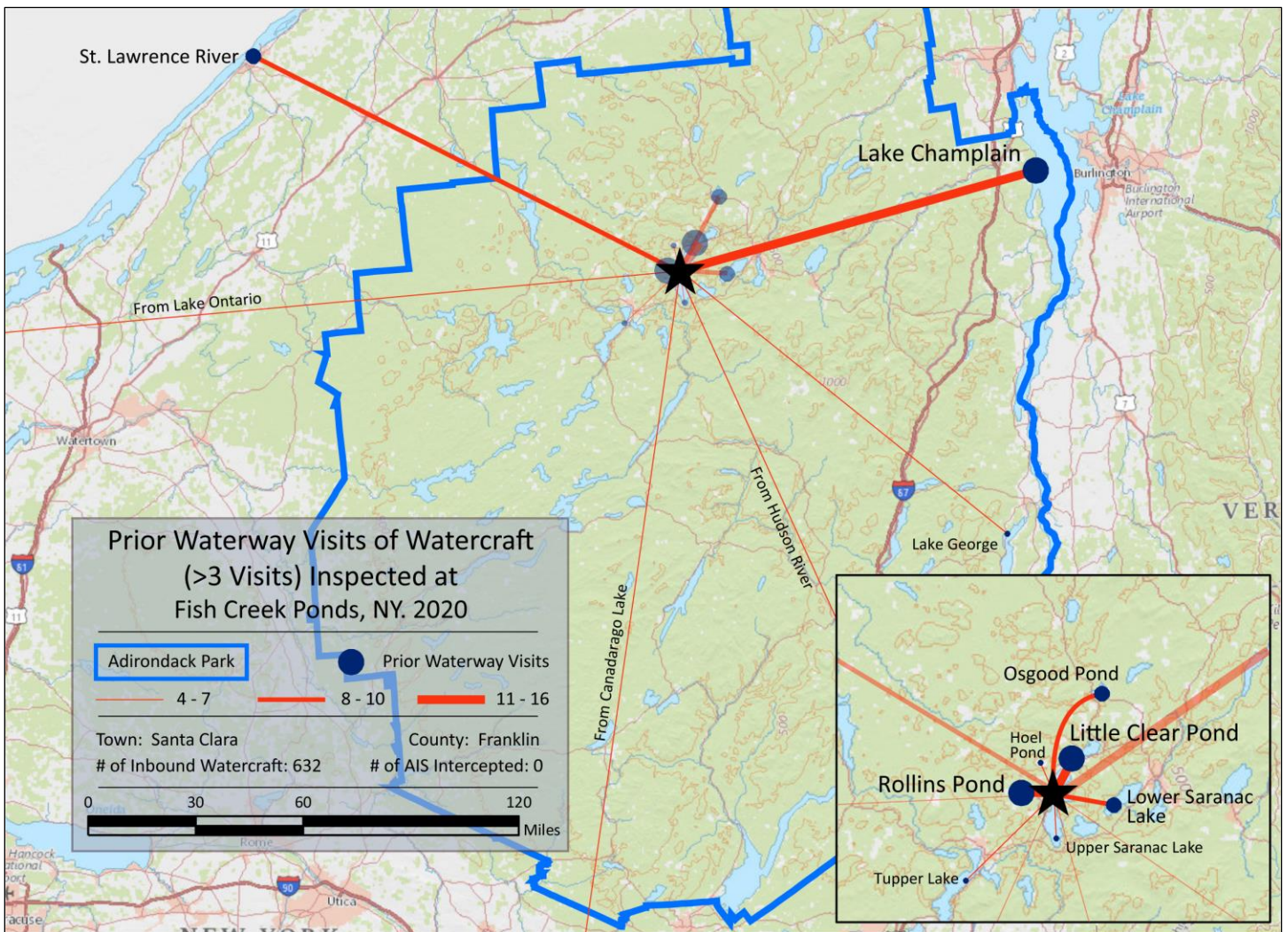
Previous Waterways for Launching Boats	# visits
NONE	312
SAME LAKE - PREVIOUS VISIT	99
Rollins Pond	16
Little Clear Pond	15
Lake Champlain	14
Osgood Pond	9
Lower Saranac Lake	8
St. Lawrence River	8
UNKNOWN (boater doesn't know)	8
RENTAL	7
Upper Saranac Lake	7
Hudson River	6
Lake Ontario	6
Lake George	5
Square Pond (Franklin County)	5
Canadarago Lake	4
Hoel Pond	4
Tupper Lake	4
Bog River, NY	3
Brant Lake	3
Canandaigua Lake	3
Caroga Lake	3
Cayuga Lake	3
Delta Lake	3
Great Sacandaga Lake	3
Lake Flower	3

Previous Waterways for Launching Boats	# visits
Lake Placid	3
Limekiln Lake	3
Loon Lake (Franklin County)	3
Oneida Lake	3
Schroon Lake	3
Conesus Lake	2
Follensby Clear Pond	2
Green Pond (Franklin County)	2
Lake Adirondack (Hamilton County)	2
Lake Erie	2
Middle Saranac Lake	2
Moose Pond (Essex County)	2
NOT ASKED	2
Saratoga Lake	2
South Pond (Dutchess County)	2
Thirteenth Lake (Warren County)	2
Canadice Lake	1
Carry Falls Reservoir	1
Chapel Pond (Essex County)	1
Chautauqua Lake (Chautauqua Cnty)	1
Chazy Lake	1
Cranberry Lake	1
East Sidney Lake (Delaware County)	1
Fourth Lake	1
Glen Lake (Warren County)	1

Previous Waterways for Launching Boats	# visits
Hemlock Lake (Livingston/Ontario)	1
Higley Falls Reservoir	1
Honeoye Lake	1
Lake Bonaparte	1
Lake Durant (Hamilton County)	1
Lake Mohawk, Sparta Township, NJ	1
Lake Pleasant	1
Lake Titus (Franklin County)	1
Long Island Sound	1
Long Lake	1
Meacham Lake	1
Mohawk River	1
Niagara River, NY	1
Pleasant Lake (Fulton County)	1
Raquette Lake	1
Roanoke River, NC	1
Saranac River	1
Schroon River, NY	1
Seneca Lake	1
Skaneateles Lake	1
South Colton Reservoir (St Lawrence)	1
Susquehanna River	1
Taylor Pond (Clinton County)	1
Thompsons Lake (Albany County)	1
White Lake (Sullivan County)	1
Total	632

State of Motorized Boat Registration
(n=694)





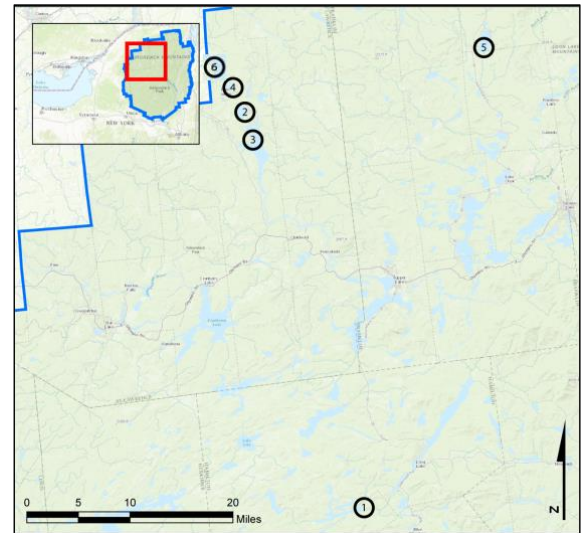
Fish Creek Boat Launch

Forked Lake

AIS intercepted: 1
Boats inspected: 1,079
Number of visitors: 1,686
Boats failing inspection: 1.5%

Dates of operation: 2 July – 7 September
Total number of days covered: 39
Weekly coverage: 3-5 days
Visitors showing spread prevention awareness: 73%
Number of previously visited waterways: 53

AIS present in waterbody: variable-leaf milfoil
Stewardship history: 2011 – 2018, present
Note: Coverage was delayed until July 2nd due to COVID-19 restrictions.



1-Forked Lake

Watercraft	Boat Type										total # boats observed	total # boats inspected
	Barge	Canoe	Dock	Kayak	Motor	PWC	Row	Sail	SUP	Wind		
# of boats observed	0	389	0	517	141	0	1	20	18	0	1086	1079
percentage of total boats	0%	36%	0%	48%	13%	0%	0%	2%	2%	0%	100%	99%

Boats observed at launch, including those not inspected. PWC=personal watercraft, SUP=stand-up paddleboard, Wind=windsurfer.

total # visitors	organisms found			total organisms	# boats dirty	# boats w/AIS	# of inspections	% of inspected boats dirty	% of inspected boats w/AIS
	entering	leaving	roadside						
1686	3	13	--	16	16	1	1079	1.5%	0.1%

Boats dirty = watercraft with any organic material, invasive, non-invasive or unknown.

Visitor Responses	AIS spread prevention awareness											# groups asked
	yes	Inspect	Wash	Drain	Bait	LW	Dry	Decon	same lake	first/frozen	didn't ask	
# of groups	509	157	243	83	0	4	187	10	39	126	4	695
percentage of total groups asked	73%	23%	35%	12%	0%	1%	27%	1%	6%	18%	NA	

Yes = showed AIS spread prevention awareness; Drain = drained bilge; Bait = emptied bait bucket/dispensed of bait; LW = drained livewell; Dry = dried boat; Decon = visited decon station; Same Lake = boat only goes in this lake; First/Frozen = first launch of the season or frozen boat.

Organisms Removed	Organism Type									total # AIS	% of inspected boats w/AIS
	Non-invasive	BN*	BRS*	CLP*	EWM*	VLM*	SWF*	WC*	ZM*		
# of organisms	15	0	0	0	0	1	0	0	0	1	0.1%
percentage of total orgs	94%	0%	0%	0%	0%	6%	0%	0%	0%		

Non-invasive = native aquatic or terrestrial material; BN = brittle naiad; BRS = bloody red shrimp; CLP = curly-leaf pondweed; EWM = Eurasian watermilfoil; VLM = variable-leaf milfoil; SWF = spiny waterflea; WC = water chestnut; ZM = zebra mussel; */AIS = aquatic invasive species.

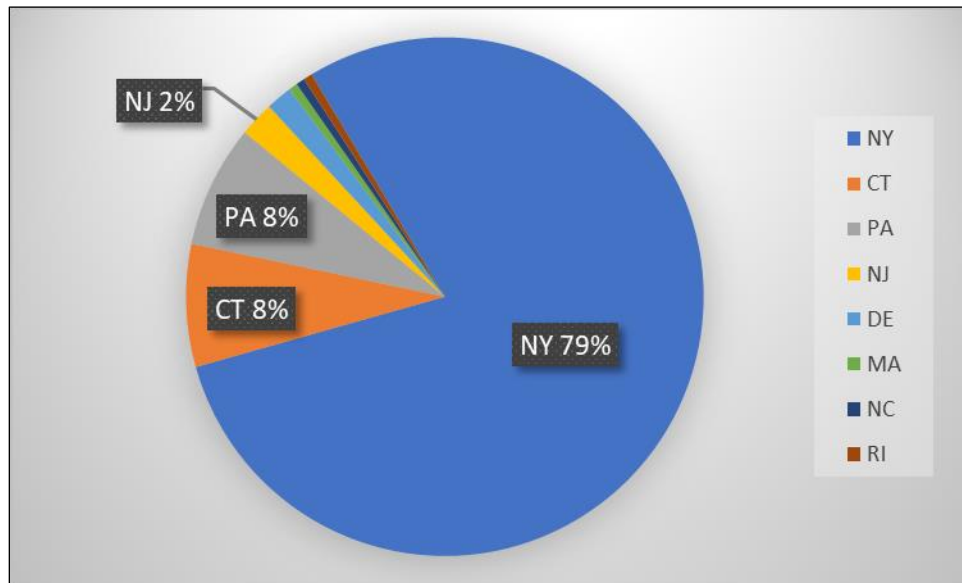
Aquatic Invasive Species Intercepted by Stewards	# found on boats launching	Previous Waterway	# found on boats retrieving	Previous Waterway
variable-leaf milfoil	1	None (1)	0	N/A
Totals	1		0	

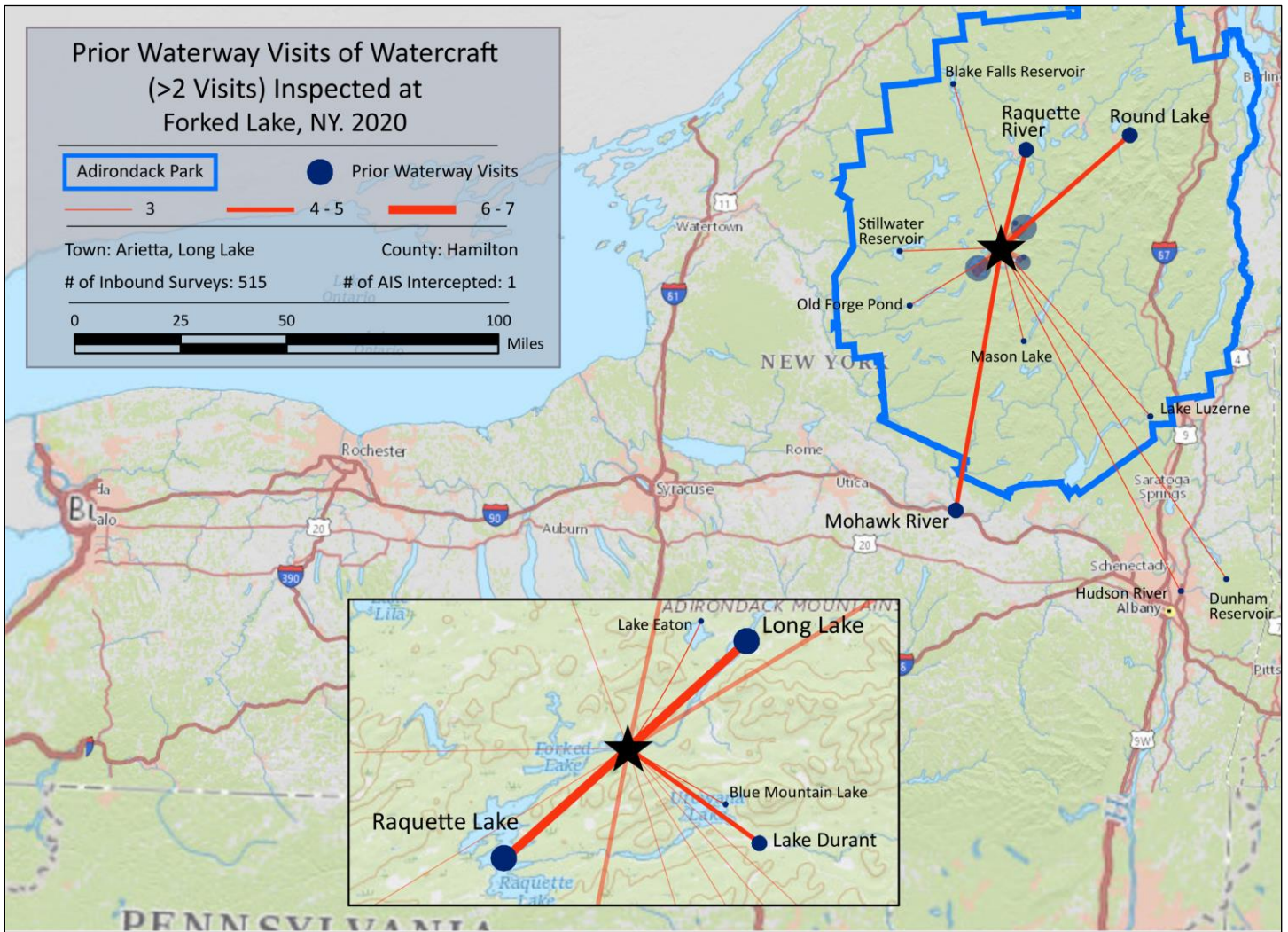
Previous Waterways for Launching Boats	# visits
NONE	283
SAME LAKE - PREVIOUS VISIT	57
RENTAL	43
UNKNOWN (boater doesn't know)	22
Long Lake	7
Raquette Lake	6
Lake Durant (Hamilton County)	4
Mohawk River	4
Raquette River, NY	4
Round Lake (Essex County)	4
Blake Falls Reservoir	3
Blue Mountain Lake	3
Dunham Reservoir (Rensselaer Cnty)	3
Hudson River	3
Lake Eaton	3
Lake Luzerne (Warren County)	3
Mason Lake (Hamilton County)	3
Old Forge Pond (Hamilton County)	3
Stillwater Reservoir	3

Previous Waterways for Launching Boats	# visits
Ballston Lake	2
Brant Lake	2
Cayuga Lake	2
Eighth Lake	2
Jamesville Reservoir (Onondaga Cnty)	2
Justus Lake, Venango County, PA	2
Lake Ontario	2
Limekiln Lake	2
Loon Lake (Franklin County)	2
Mill Pond (Schuyler/Steuben Cnties)	2
Monksville Reservoir, Passaic Cnty, NJ	2
Paradox Lake	2
Piseco Lake	2
Raquette Pond (Franklin County)	2
Saranac River	2
Thompsons Lake (Albany County)	2
Atlantic Ocean	1
Black Pond, Meriden, CT	1
Bog River, NY	1

Previous Waterways for Launching Boats	# visits
Canandaigua Lake	1
DeRuyter Reservoir (Madison/Onon.)	1
Eagle Lake (Hamilton County)	1
Erie Canal	1
Follensby Clear Pond	1
Gale Meadows Pond, Winhall, VT	1
Goodyear Lake (Otsego County)	1
Indian Lake (Hamilton County)	1
Lake Champlain	1
Lake Naomi, Pocono Pines, PA	1
Lows Lake	1
Marsh Creek Reservoir, PA	1
Mianus River, CT	1
Quaker Lake (Dutchess County)	1
Sagamore Lake (Hamilton County)	1
Saratoga Lake	1
Seventh Lake	1
Silver Lake (Wyoming County)	1
Tully Lake, Athol, MA	1
Total	515

State of Motorized Boat Registration
(n=183)





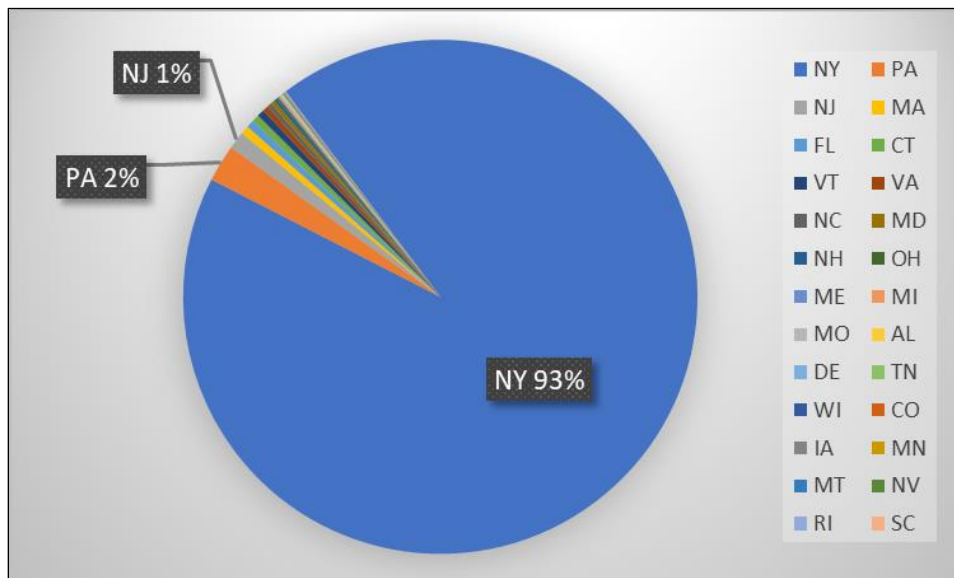
Forked Lake Boat Launch

Organisms Removed	Organism Type									total # AIS	% of inspected boats w/AIS
	Non-invasive	BN*	BRS*	CLP*	EWM*	VLM*	SWF*	WC*	ZM*		
Alger Island	4	0	0	0	0	0	0	0	0	0	0%
percentage of total orgs	100%	0%	0%	0%	0%	0%	0%	0%	0%		
Inlet (State Launch)	14	0	0	2	2	8	0	0	4	16	0.4%
percentage of total orgs	47%	0%	0%	7%	7%	27%	0%	0%	13%		
totals	18	0	0	2	2	8	0	0	4	16	0.3%
percentage of total orgs	53%	0%	0%	6%	6%	24%	0%	0%	12%		

Non-invasive = native aquatic or terrestrial material; BN = brittle naiad; BRS = bloody red shrimp; CLP = curly-leaf pondweed; EWM = Eurasian watermilfoil; VLM = variable-leaf milfoil; SWF = spiny waterflea; WC = water chestnut; ZM = zebra mussel; */AIS = aquatic invasive species.

Aquatic Invasive Species Intercepted by Stewards	# found on boats launching	Previous Waterway	# found on boats retrieving	Previous Waterway
curly-leaf pondweed	2	Canandaigua Lake (1) Oswego River (1)	0	N/A
Eurasian watermilfoil	1	St. Lawrence River (1)	1	Fourth Lake (1)
variable-leaf milfoil	0	N/A	8	Fourth Lake (8)
zebra mussel	4	Eaton Reservoir (1), Finger Lakes (1), Otisco Lake (1), None (1)	0	N/A
Totals	7		9	

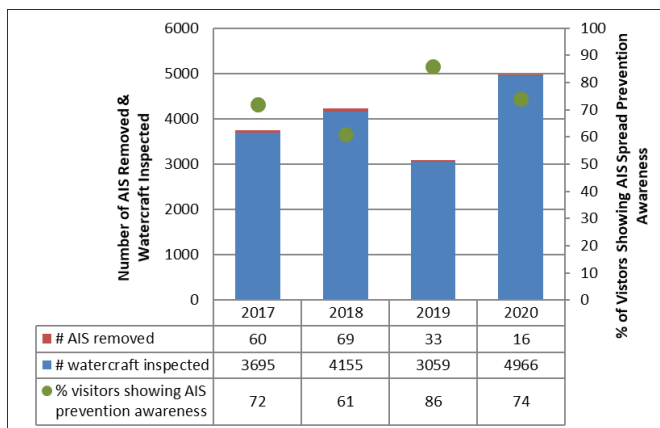
State of Motorized Boat Registration
(n=4,412)

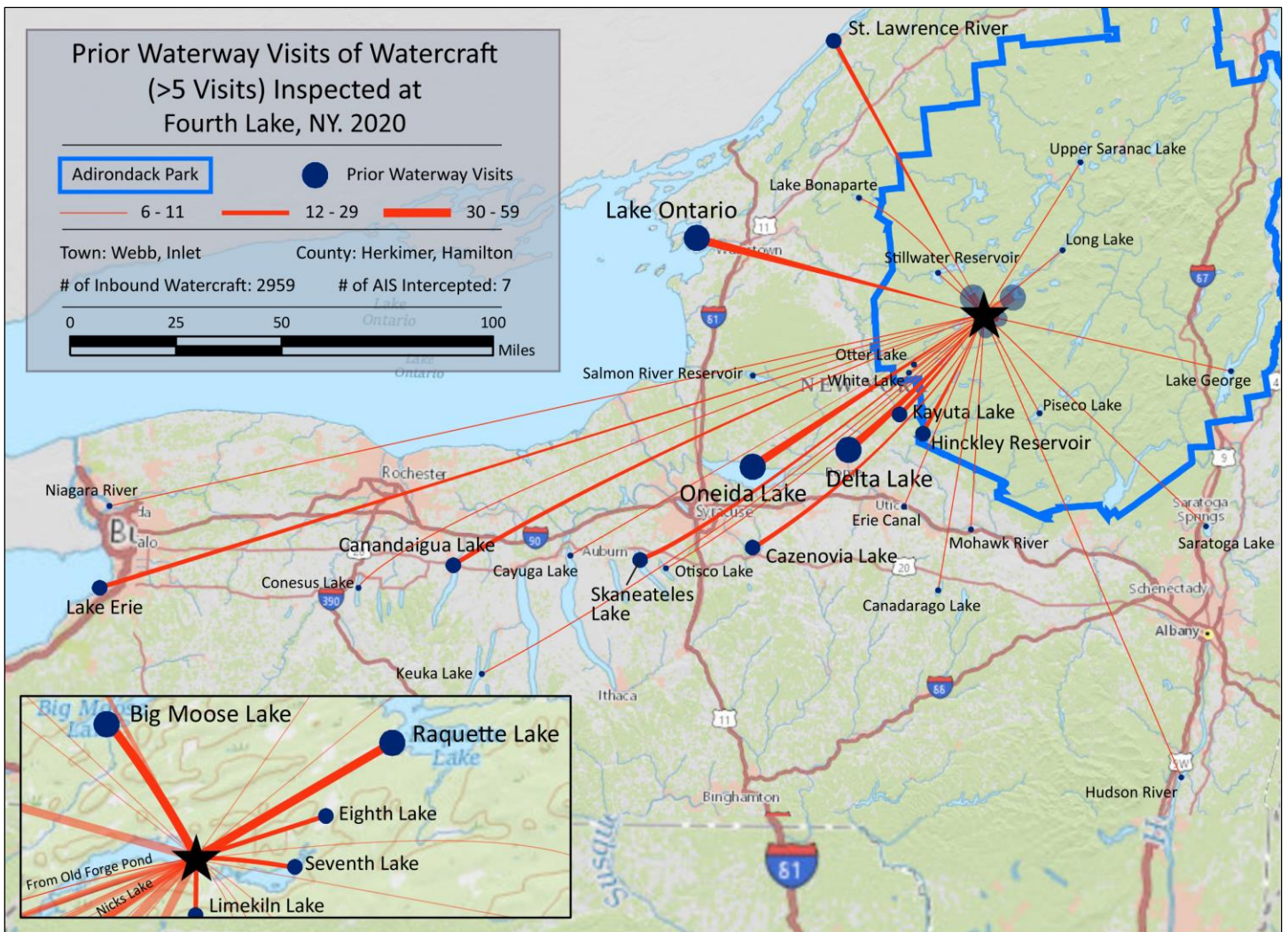


Previous Waterways for Launching Boats	# visits
NONE	1340
SAME LAKE - PREVIOUS VISIT	776
Delta Lake	59
Oneida Lake	57
Raquette Lake	56
Lake Ontario	47
NOT ASKED	47
Big Moose Lake	36
Hinckley Reservoir	29
Seventh Lake	29
Kayuta Lake (Oneida County)	19
UNKNOWN (boater doesn't know)	18
Lake Erie	14
Limekiln Lake	14
St. Lawrence River	14
Eighth Lake	13
Skaneateles Lake	13
Canandaigua Lake	12
Cazenovia Lake	12
Canadarago Lake	11
Erie Canal	10
Nicks Lake (Herkimer County)	10
Big Moose River, NY	9
Long Lake	9
Niagara River, NY	9
Otter Lake (Oneida County)	9
Piseco Lake	9
White Lake (Oneida County)	9
Conesus Lake	8
Cayuga Lake	7
Keuka Lake	7
Lake Bonaparte	7
Salmon River Reservoir (Oneida)	7
Stillwater Reservoir	7
Upper Saranac Lake	7
Hudson River	6
Lake George	6
Long Lake (Oneida County)	6
Old Forge Pond (Hamilton County)	6
Otisco Lake	6
Saratoga Lake	6
Bradley Brook Reservoir (Madison)	5
Finger Lakes (unspecified)	5
Great Sacandaga Lake	5
Hemlock Lake (Livingston/Ontario)	5

Previous Waterways for Launching Boats	# visits
Owasco Lake	5
RENTAL	5
Sodus Bay (Wayne County)	5
Black River	4
Canada Lake	4
Goodyear Lake (Otsego County)	4
Indian Lake (Dutchess County)	4
Indian Lake (Hamilton County)	4
Moss Lake (Herkimer County)	4
Otter Lake (Cayuga County)	4
Seneca River	4
Silver Lake (Wyoming County)	4
Dexter Lake (Franklin County)	3
Forked Lake	3
Irondequoit Bay (Monroe County)	3
Lake Serene (Herkimer County)	3
Otsego Lake	3
Silver Lake (Clinton County)	3
Tupper Lake	3
Twin Lakes, Salisbury, CT	3
unspecified lake in New York	3
Ausable River	2
Blue Mountain Lake	2
Brantingham Lake (Lewis County)	2
Caroga Lake	2
Eaton Reservoir (Madison County)	2
Fish Creek Ponds	2
Lake Placid	2
Lake Pleasant	2
Lake Rondaxe (Herkimer County)	2
Lake Saint Catherine, Poughkeepsie, NY	2
Lebanon Reservoir (Madison County)	2
Long Island Sound	2
Rollins Pond	2
Salmon River, NY	2
Seneca Lake	2
Sixth Lake (Hamilton County)	2
Twitchell Lake (Herkimer County)	2
West Canada Lakes (Hamilton County)	2
Adirondacks (unspecified)	1
Allegheny Reservoir, PA	1
Atlantic Ocean	1
Bay Pond (Franklin County)	1
Beltville Lake, PA	1

Previous Waterways for Launching Boats	# visits
Big Otter Lake (Herkimer/Lewis)	1
Blind Sodus Bay (Cayuga/Wayne)	1
Blue Marsh Lake, Berks, PA	1
Brant Lake	1
Buck Pond (Rainbow/Kushaqua)	1
Butterfield Lake	1
Canachagala Lake (Herkimer County)	1
Canajoharie Falls (Montgomery)	1
Chautauqua Lake (Chautauqua Cnty)	1
Colonie Reservoir (Saratoga County)	1
Cranberry Lake	1
Cross Lake (Cayuga/Onondaga)	1
Eagle Lake (Essex County)	1
Essex Chain Lakes (Essex County)	1
Forestport Reservoir (Oneida County)	1
Glen Lake (Warren County)	1
Green Pond (Franklin County)	1
Henderson Lake (Essex County)	1
Higley Falls Reservoir	1
Honeoye Lake	1
Lake Abanakee (Hamilton County)	1
Lake Champlain	1
Lake Durant (Hamilton County)	1
Lake Eaton	1
Lake Moraine (Madison County)	1
Lake Wallenpaupack, PA	1
Lake Winnepesaukee, Alton, NH	1
Mirror Lake	1
Mohawk Pond, Cornwall, CT	1
Mohawk River	1
North East River, North East, MD	1
North Lake (Herkimer County)	1
North Pond (Oswego County)	1
North Sandy Pond (Jefferson County)	1
Raystown Lake, Juniata Township, PA	1
Round Lake (Saratoga County)	1
Second Lake (Herkimer County)	1
Second Pond	1
Silver Lake (St Lawrence County)	1
St. Regis River, NY	1
Susquehanna River	1
Swinging Bridge Reservoir (Sullivan)	1
Sylvan Lake (Dutchess County)	1
unspecified lake in Michigan	1
Total	2959





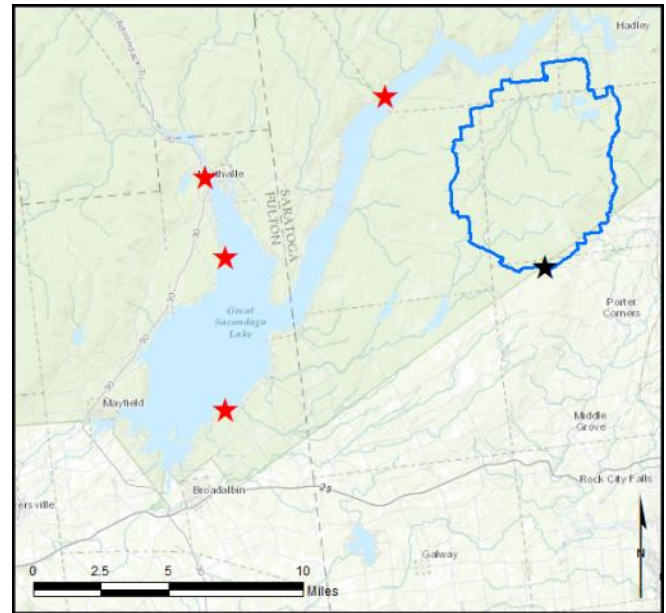
Fourth Lake Boat Launch

Great Sacandaga Lake

AIS intercepted: 41
Boats inspected: 15,605
Number of visitors: 39,435
Boats failing inspection: 1.3%

Dates of operation: 23 May – 7 September
Total number of days covered: Broadalbin 102, Day 78,
 Northampton 48, Northville 78
Weekly coverage: 7 days (Broadalbin), 5 days (others)
Visitors showing spread prevention awareness: 90%
Number of previously visited waterways: 121

AIS present in waterbody: Eurasian watermilfoil,
 spiny waterflea, brittle naiad
Stewardship history: 2009, 2014 - present
Partnership: Great Sacandaga Advisory Council,
 Great Sacandaga Lake Association



Watercraft	Boat Type										total # boats observed	total # boats inspected
	Barge	Canoe	Dock	Kayak	Motor	PWC	Row	Sail	SUP	Wind		
Broadalbin	0	4	3	83	4290	1421	43	3	1	12	5860	5674
percentage of total boats	0%	0%	0%	1%	73%	24%	1%	0%	0%	0%	100%	97%
Day (Edinburgh)	0	2	4	30	2594	632	24	4	0	0	3290	3120
percentage of total boats	0%	0%	0%	1%	79%	19%	1%	0%	0%	0%	100%	95%
Northampton	0	6	1	68	1316	672	22	1	1	0	2087	1902
percentage of total boats	0%	0%	0%	3%	63%	32%	1%	0%	0%	0%	100%	91%
Northville	0	24	41	368	4691	1333	7	9	14	0	6487	4909
percentage of total boats	0%	0%	1%	6%	72%	21%	0%	0%	0%	0%	100%	76%
totals	0	36	49	549	12891	4058	96	17	16	12	17724	15605
percentage of total boats	0%	0%	0%	3%	73%	23%	1%	0%	0%	0%	100%	88%

Boats observed at launch, including those not inspected. PWC=personal watercraft, SUP=stand-up paddleboard, Wind=windsurfer.

	total # visitors	organisms found			total organisms	# boats dirty	# boats w/AIS	# of inspections	% of inspected boats dirty	% of inspected boats w/AIS
		entering	leaving	roadside						
Broadalbin	12505	12	10	--	22	20	12	5674	0.4%	0.2%
Day (Edinburgh)	7929	34	51	--	85	81	13	3120	2.6%	0.4%
Northampton	4287	22	32	--	54	50	6	1902	2.6%	0.3%
Northville	14714	20	39	--	59	55	7	4909	1.1%	0.1%
totals	39435	88	132	0	220	206	38	15605	1.3%	0.2%

Boats dirty = watercraft with any organic material, invasive, non-invasive or unknown.

Visitor Responses	AIS spread prevention awareness											# groups asked
	yes	Inspect	Wash	Drain	Bait	LW	Dry	Decon	same lake	first/frozen	didn't ask	
Broadalbin	5065	117	341	113	4	14	162	23	3879	756	537	5176
percentage of total groups asked	98%	2%	7%	2%	0%	0%	3%	0%	75%	15%	NA	
Day (Edinburgh)	1827	66	447	349	9	26	204	25	921	375	601	2676
percentage of total groups asked	68%	2%	17%	13%	0%	1%	8%	1%	34%	14%	NA	
Northampton	793	84	120	94	0	15	85	18	527	55	1066	944
percentage of total groups asked	84%	9%	13%	10%	0%	2%	9%	2%	56%	6%	NA	
Northville	3340	152	352	146	1	25	213	54	2455	529	2644	3478
percentage of total groups asked	96%	4%	10%	4%	0%	1%	6%	2%	71%	15%	NA	
totals	11025	419	1260	702	14	80	664	120	7782	1715	4848	12274
percentage of total groups asked	90%	3%	10%	6%	0%	1%	5%	1%	63%	14%	NA	

Yes = showed AIS spread prevention awareness; Drain = drained bilge; Bait = emptied bait bucket/disposed of bait; LW = drained livewell; Dry = dried boat; Decon = visited decon station; Same Lake = boat only goes in this lake; First/Frozen = first launch of the season or frozen boat.

Organisms Removed	Organism Type									total # AIS	% of inspected boats w/AIS
	Non-invasive	BN*	BRS*	CLP*	EWM*	VLM*	SWF*	WC*	ZM*		
Broadalbin	9	1	0	1	5	0	0	2	4	13	0.2%
percentage of total orgs	41%	5%	0%	5%	23%	0%	0%	9%	18%		
Day (Edinburgh)	72	0	0	1	6	0	0	4	2	13	0.4%
percentage of total orgs	85%	0%	0%	1%	7%	0%	0%	5%	2%		
Northampton	47	0	0	0	5	0	0	1	1	7	0.3%
percentage of total orgs	87%	0%	0%	0%	9%	0%	0%	2%	2%		
Northville	51	0	0	0	4	0	0	3	1	8	0.1%
percentage of total orgs	86%	0%	0%	0%	7%	0%	0%	5%	2%		
totals	179	1	0	2	20	0	0	10	8	41	0.2%
percentage of total orgs	81%	0%	0%	1%	9%	0%	0%	5%	4%		

Non-invasive = native aquatic or terrestrial material; BN = brittle naiad; BRS = bloody red shrimp; CLP = curly-leaf pondweed; EWM = Eurasian watermilfoil; VLM = variable-leaf milfoil; SWF = spiny waterflea; WC = water chestnut; ZM = zebra mussel; */AIS = aquatic invasive species.

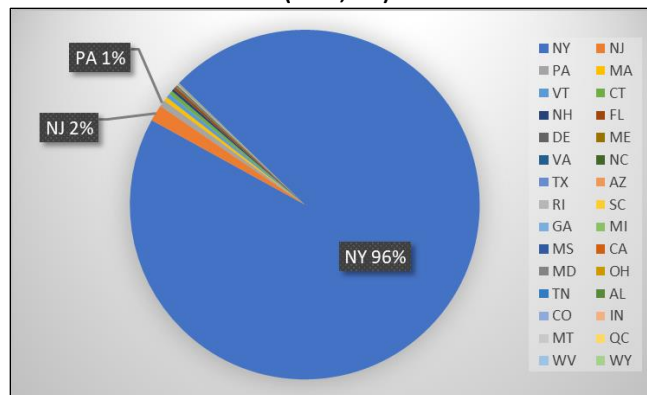
Aquatic Invasive Species Intercepted by Stewards	# found on boats launching	Previous Waterway	# found on boats retrieving	Previous Waterway
brittle naiad	0	N/A	1	Great Sacandaga Lake (1)
curly-leaf pondweed	2	Saratoga Lake, <i>Unknown</i> (1)	0	N/A
Eurasian watermilfoil	16	GSL (5), Saratoga Lake (4), Candlewood Lake (1), Honeoye Lake (1), Hudson River (1), Lake George (1), Mohawk River (1), Saratoga Lake (1), Seneca Lake (1)	4	Great Sacandaga Lake (4)
water chestnut	7	GSL (2), Hudson River (2), Lake Nancy (1), Mohawk River (1), <i>Unknown</i> (1)	3	GSL (2) - previously in Hudson River & unknown lake
zebra mussel	6	Mohawk River (2), <i>Unknown</i> (2), Saratoga Lake (1), <i>None</i> (1)	2	GSL (2) - previously in Hudson River & Saratoga Lake
Totals	31		10	

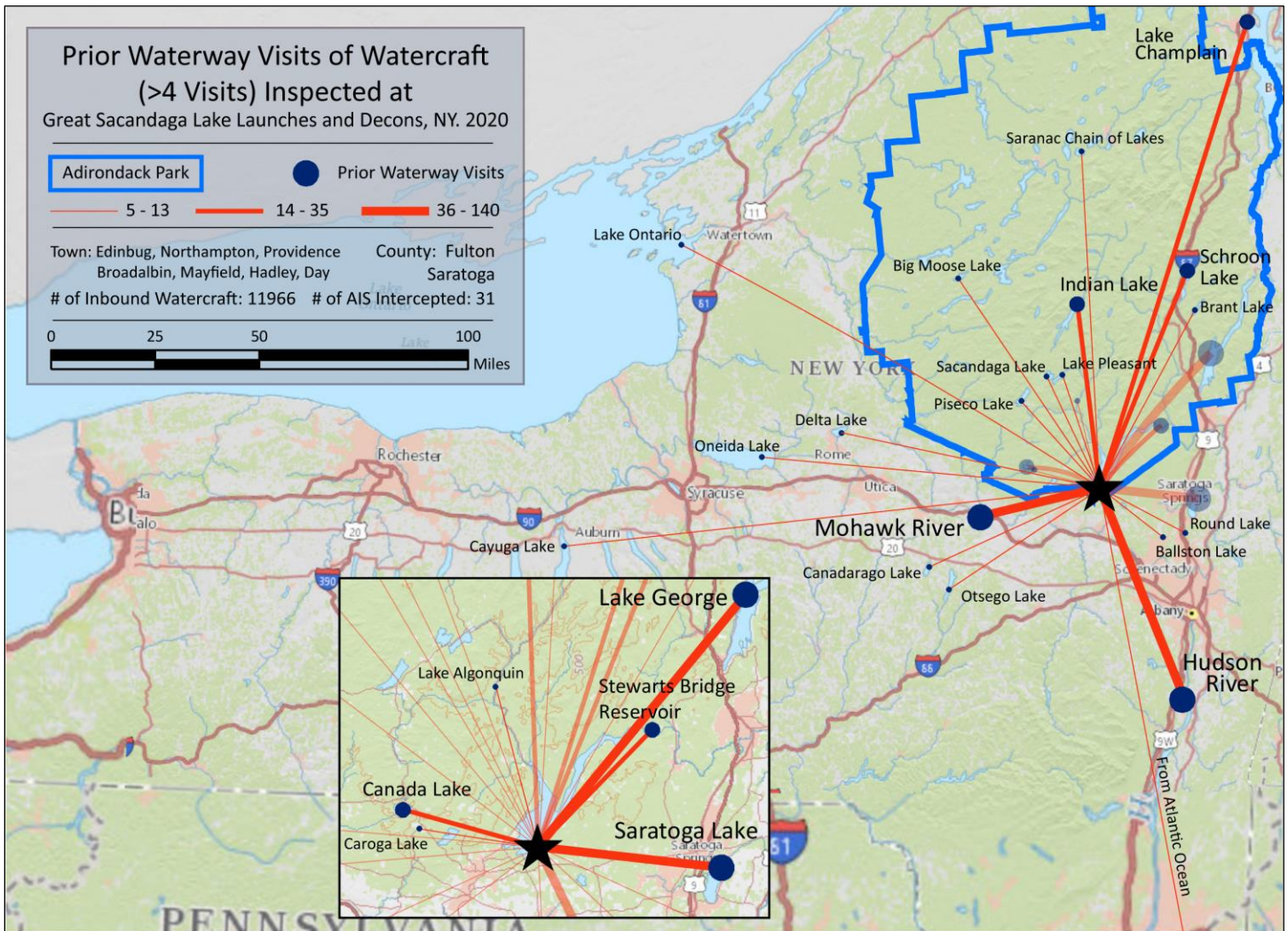
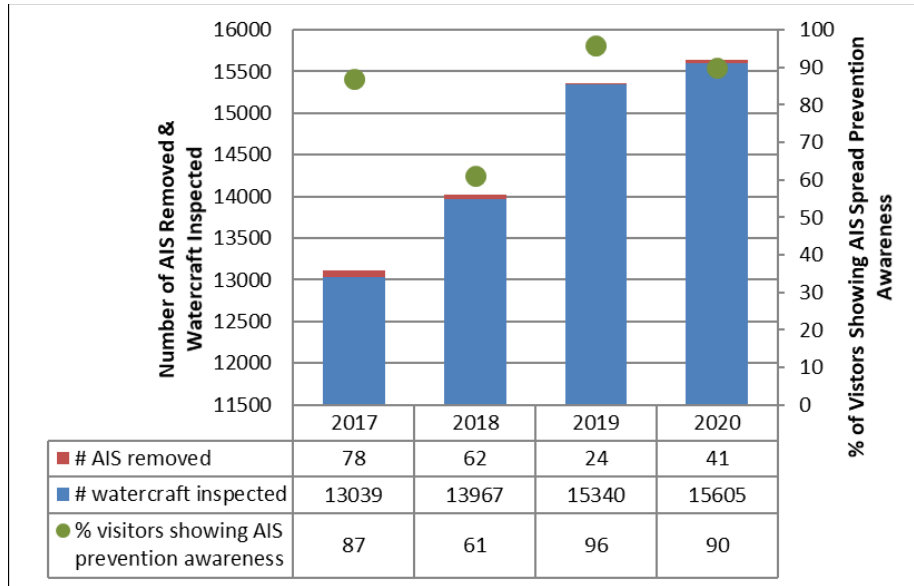
Previous Waterways for Launching Boats	# visits
SAME LAKE - PREVIOUS VISIT	7898
NONE	2535
NOT ASKED	654
Hudson River	140
Saratoga Lake	135
Lake George	109
Mohawk River	47
UNKNOWN (boater doesn't know)	43
Schroon Lake	35
Lake Champlain	28
Canada Lake	18
Indian Lake (Hamilton County)	15
Stewarts Bridge Reservoir	15
Atlantic Ocean	13
Caroga Lake	12
Sacandaga Lake	12
Lake Pleasant	11
Lake Algonquin (Hamilton County)	10
Lake Ontario	8
Round Lake (Saratoga County)	8
Delta Lake	7
Adirondacks (unspecified)	6
Ballston Lake	6
Brant Lake	6
Otsego Lake	6
Big Moose Lake	5
Canadarago Lake	5
Cayuga Lake	5
Oneida Lake	5
Piseco Lake	5
Saranac Chain of Lakes (unspecified)	5
Cossayuna Lake (Washington County)	4
Indian Lake (Dutchess County)	4
Round Lake (Essex County)	4
Seneca Lake	4
St. Lawrence River	4
Blenheim-Gilboa Resvrv (Schoharie)	3
Connecticut River	3
Lake Hopatcong, Jefferson, NJ	3
Long Lake	3
Raquette Lake	3
Rockwood Lake (Fulton County)	3
unspecified lake in New York	3
West Lake (Hamilton County)	3

Previous Waterways for Launching Boats	# visits
Buckley Dunton Lake, Becket, MA	2
Canachagala Lake (Herkimer County)	2
Candlewood Lake, Brookfield, CT	2
Cannonsville Reservoir (Delaware)	2
Conesus Lake	2
Finger Lakes (unspecified)	2
Greenwood Lake (Orange County)	2
Hoel Pond	2
Lake Durant (Hamilton County)	2
Lake Flower	2
Lake Hortonia, Sudbury, VT	2
Lake Kanawauke (Orange/Rockland)	2
Lake Luzerne (Warren County)	2
Lake Placid	2
Long Island Sound	2
Mariaville Lake (Schenectady County)	2
Mason Lake (Hamilton County)	2
Nine Corner Lake (Fulton County)	2
Orange Lake (Orange County)	2
Owasco Lake	2
Pontoosuc Lake, Pittsfield, MA	2
RENTAL	2
Stillwater Reservoir	2
Susquehanna River	2
Swinging Bridge Reservoir (Sullivan)	2
Thompsons Lake (Albany County)	2
Tioughnioga River, NY	2
Trout Lake (St Lawrence County)	2
Tupper Lake	2
Alcove Reservoir (Albany County)	1
Bantam Lake, Morris, CT	1
Batten Kill River	1
Black Lake (Seneca County)	1
Blue Mountain Lake	1
Canandaigua Lake	1
Cassadaga Lakes (Chautauqua Cnty)	1
Congamond Lakes, Southwick, MA	1
Eighteenmile Creek (Niagara County)	1
Erie Canal	1
Fifth Lake	1
First Lake	1
Fish Creek Ponds	1
Fish Pond (Franklin County)	1

Previous Waterways for Launching Boats	# visits
Forked Lake	1
Fourth Lake	1
Galway Lake (Saratoga County)	1
Glass Lake (Rensselaer County)	1
Goodyear Lake (Otsego County)	1
Great South Bay	1
Greenwood Lake, West Milford, NJ	1
Hinckley Reservoir	1
Honeoye Lake	1
Inlet (Franklin County)	1
Lake Bonaparte	1
Lake Erie	1
Lake Nancy (Saratoga County)	1
Lake Wallenpaupack, PA	1
Lake Welch (Rockland County)	1
Lincoln Pond (Essex County)	1
Lower Saranac Lake	1
Mill Pond (Schuyler/Steuben)	1
Muskellunge Lake (Jefferson County)	1
North Pond (Oswego County)	1
Northwood Lake, Deerfield, NH	1
Old Forge Pond (Hamilton County)	1
Oxbow Lake (Hamilton County)	1
Paradox Lake	1
Pemigewasset River, NH	1
Pine Lake (Fulton County)	1
Queechy Lake (Columbia County)	1
Round Lake (Hamilton County)	1
Sacandaga River	1
Salmon River Reservoir (Oneida)	1
Salmon River, NY	1
Schoharie Creek, NY	1
Seneca River	1
Shiawassee River, MI	1
Sixth Lake (Hamilton County)	1
Skaneateles Lake	1
Somerset Reservoir, Stratton, VT	1
unspecified lake in Massachusetts	1
Upper Saranac Lake	1
Walker Pond, Brooksville, ME	1
Waneta Lake (Schuyler/Steuben)	1
White Lake (Sullivan County)	1
Wilson Lake, Clayton, NJ	1
Total	11966

State of Motorized Boat Registration
(n=16,595)





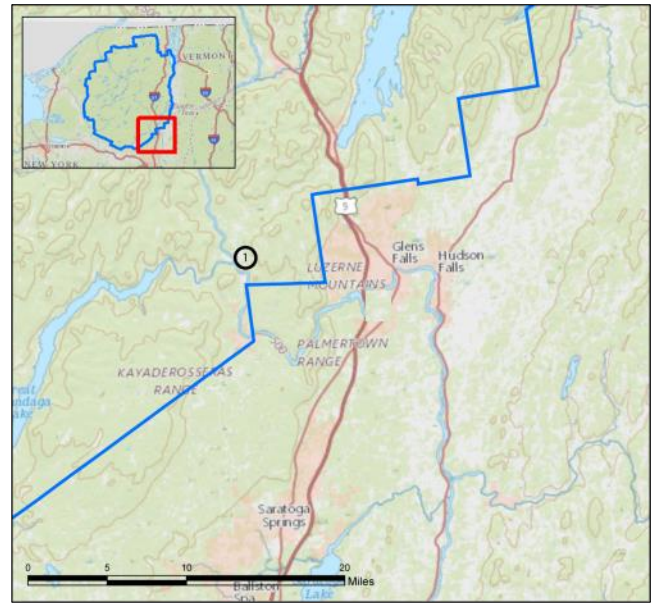
Hudson River - Luzerne

AIS intercepted: 25
Boats inspected: 2,430
Number of visitors: 6,202
Boats failing inspection: 2.1%

Dates of operation: 23 May – 7 September
Total number of days covered: 78
Weekly coverage: 5 days
Visitors showing spread prevention awareness: 85%
Number of previously visited waterways: 30

AIS present in waterbody: Eurasian watermilfoil, variable-leaf milfoil, curly-leaf pondweed, water chestnut, zebra mussel, others

Stewardship history: 2017 – present



Watercraft	Boat Type										total # boats observed	total # boats inspected
	Barge	Canoe	Dock	Kayak	Motor	PWC	Row	Sail	SUP	Wind		
# of boats observed	0	16	5	272	1734	449	0	5	4	1	2486	2430
percentage of total boats	0%	1%	0%	11%	70%	18%	0%	0%	0%	0%	100%	98%

Boats observed at launch, including those not inspected. PWC=personal watercraft, SUP=stand-up paddleboard, Wind=windsurfer.

total # visitors	organisms found			total organisms	# boats dirty	# boats w/AIS	# of inspections	% of inspected boats dirty	% of inspected boats w/AIS
	entering	leaving	roadside						
6202	39	29	--	68	50	18	2430	2.1%	0.7%

Boats dirty = watercraft with any organic material, invasive, non-invasive or unknown.

Visitor Responses	AIS spread prevention awareness											# groups asked
	yes	Inspect	Wash	Drain	Bait	LW	Dry	Decon	same lake	first/frozen	didn't ask	
# of groups	1256	104	184	645	0	21	277	13	272	128	805	1482
percentage of total groups asked	85%	7%	12%	44%	0%	1%	19%	1%	18%	9%	NA	

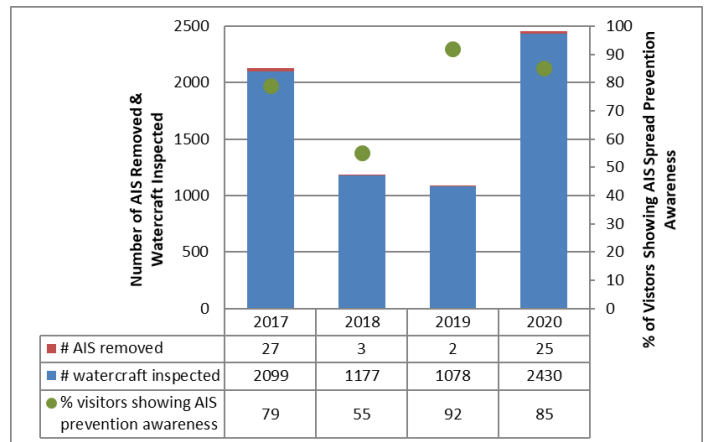
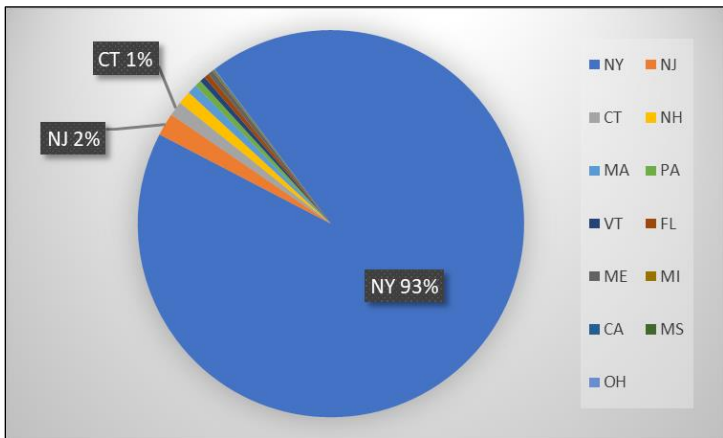
Yes = showed AIS spread prevention awareness; Drain = drained bilge; Bait = emptied bait bucket/disposed of bait; LW = drained livewell; Dry = dried boat; Decon = visited decon station; Same Lake = boat only goes in this lake; First/Frozen = first launch of the season or frozen boat.

Organisms Removed	Organism Type									total # AIS	% of inspected boats w/AIS
	Non-invasive	BN*	BRS*	CLP*	EWM*	VLM*	SWF*	WC*	ZM*		
# of organisms	43	0	0	4	11	0	0	7	3	25	0.7%
percentage of total orgs	63%	0%	0%	6%	16%	0%	0%	10%	4%		

Non-invasive = native aquatic or terrestrial material; BN = brittle naiad; BRS = bloody red shrimp; CLP = curly-leaf pondweed; EWM = Eurasian watermilfoil; VLM = variable-leaf milfoil; SWF = spiny waterflea; WC = water chestnut; ZM = zebra mussel; */AIS = aquatic invasive species.

Aquatic Invasive Species Intercepted by Stewards	# found on boats launching	Previous Waterway	# found on boats retrieving	Previous Waterway
curly-leaf pondweed	4	Saratoga Lake (3), Lake Saint Catherine VT (1)	0	N/A
Eurasian watermilfoil	10	Saratoga Lake (5), Hudson River (2), Lake Champlain (2), Lake Saint Catherine VT (1)	1	Hudson River (1)
water chestnut	4	None (3), Lake Champlain (1)	3	Hudson River (3)
zebra mussel	3	Hudson River (1), Saratoga Lake (1), None (1)	0	N/A
Totals	21		4	

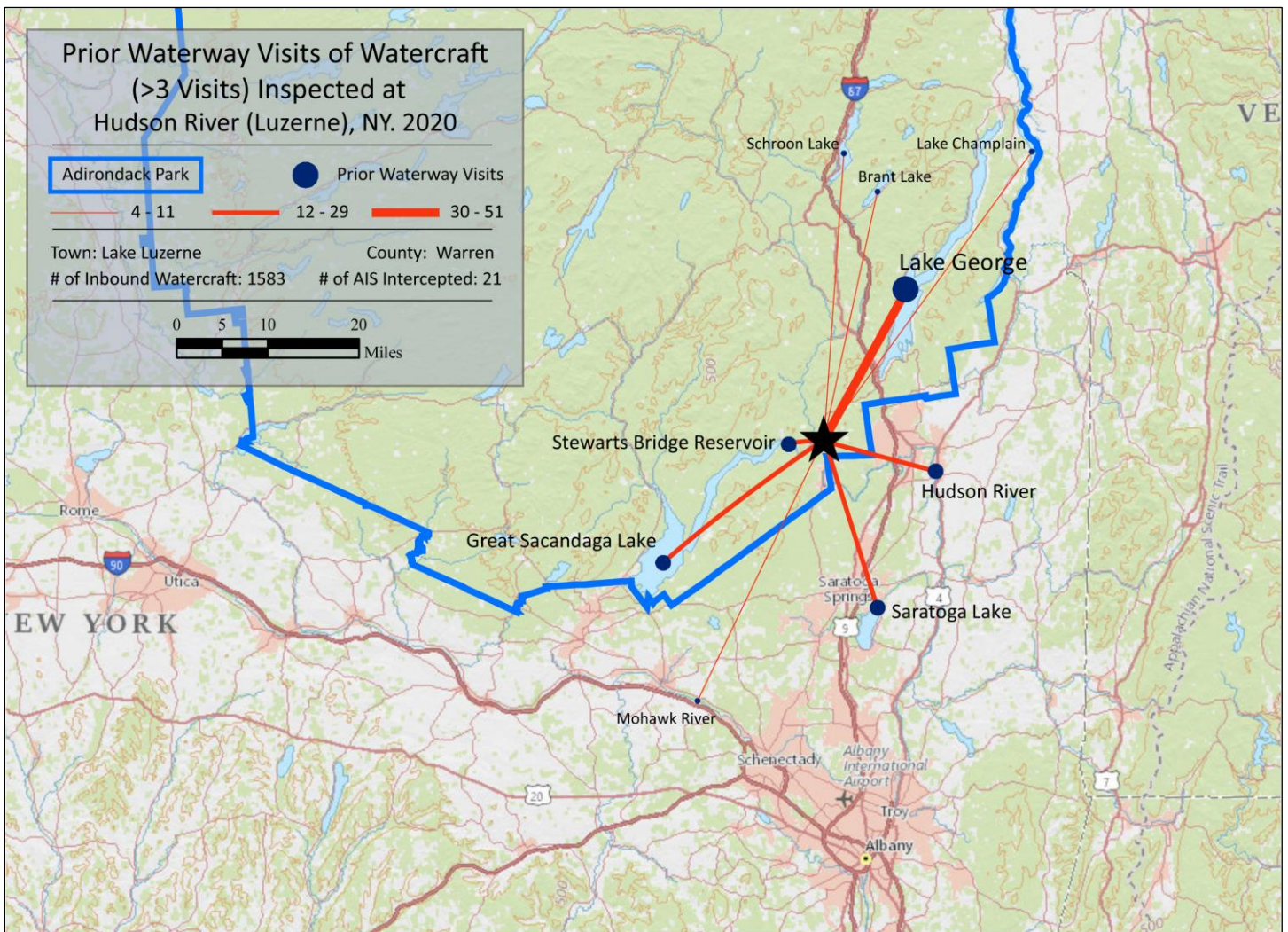
**State of Motorized Boat Registration
(n=2,156)**



Previous Waterways for Launching Boats	# visits
SAME LAKE - PREVIOUS VISIT	826
NONE	507
Lake George	51
NOT ASKED	39
Stewarts Bridge Reservoir	29
Saratoga Lake	26
Great Sacandaga Lake	23
Hudson River	16
Schroon Lake	11
Lake Luzerne (Warren County)	10
Lake Champlain	7
Brant Lake	4

Previous Waterways for Launching Boats	# visits
Mohawk River	4
Long Island Sound	3
Middle Saranac Lake	3
Round Lake (Saratoga County)	3
Glen Lake (Warren County)	2
Ireland Vly (Saratoga County)	2
Niagara River, NY	2
Atlantic Ocean	1
Big Moose Lake	1
Blue Mountain Lake	1
Caroga Lake	1

Previous Waterways for Launching Boats	# visits
Cassadaga Lakes (Chautauqua Cnty)	1
Cossayuna Lake (Washington County)	1
Fish Creek Ponds	1
Hadlock Pond (Washington County)	1
Indian Lake (Hamilton County)	1
Lake Clear	1
Lake Saint Catherine, Poultney, VT	1
Lake Winnepesaukee, Alton, NH	1
Round Lake (Essex County)	1
St. Lawrence River	1
UNKNOWN (boater doesn't know)	1
Total	1583



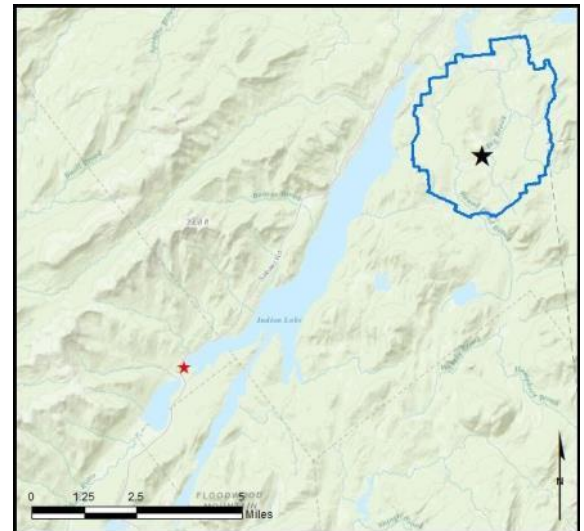
Luzerne Launch

Indian Lake

AIS intercepted: 16
Boats inspected: 2,366
Number of visitors: 4,925
Boats failing inspection: 0.7%

Dates of operation: 23 May – 7 September
Total number of days covered: 78
Weekly coverage: 5 days
Visitors showing spread prevention awareness: 61%
Number of previously visited waterways: 91

AIS present in waterbody: spiny waterflea
Stewardship history: 2015 - present
Partnership: Indian Lake Association



Watercraft	Boat Type										total # boats observed	total # boats inspected
	Barge	Canoe	Dock	Kayak	Motor	PWC	Row	Sail	SUP	Wind		
# of boats observed	0	155	0	657	1427	115	9	12	15	2	2392	2366
percentage of total boats	0%	6%	0%	27%	60%	5%	0%	1%	1%	0%	100%	99%

Boats observed at launch, including those not inspected. PWC=personal watercraft, SUP=stand-up paddleboard, Wind=windsurfer.

total # visitors	organisms found			total organisms	# boats dirty	# boats w/AIS	# of inspections	% of inspected boats dirty	% of inspected boats w/AIS
	entering	leaving	roadside						
4925	21	3	--	24	17	11	2366	0.7%	0.5%

Boats dirty = watercraft with any organic material, invasive, non-invasive or unknown.

Visitor Responses	AIS spread prevention awareness											# groups asked
	yes	Inspect	Wash	Drain	Bait	LW	Dry	Decon	same lake	first/frozen	didn't ask	
# of groups	1146	249	264	281	3	8	244	89	268	146	66	1887
percentage of total groups asked	61%	13%	14%	15%	0%	0%	13%	5%	14%	8%	NA	

Yes = showed AIS spread prevention awareness; Drain = drained bilge; Bait = emptied bait bucket/disposed of bait; LW = drained livewell; Dry = dried boat; Decon = visited decon station; Same Lake = boat only goes in this lake; First/Frozen = first launch of the season or frozen boat.

Organisms Removed	Organism Type									total # AIS	% of inspected boats w/AIS
	Non-invasive	BN*	BRS*	CLP*	EWM*	VLM*	SWF*	WC*	ZM*		
# of organisms	8	0	0	5	6	1	0	0	4	16	0.5%
percentage of total orgs	33%	0%	0%	21%	25%	4%	0%	0%	17%		

Non-invasive = native aquatic or terrestrial material; BN = brittle naiad; BRS = bloody red shrimp; CLP = curly-leaf pondweed; EWM = Eurasian watermilfoil; VLM = variable-leaf milfoil; SWF = spiny waterflea; WC= water chestnut; ZM = zebra mussel; */AIS = aquatic invasive species.

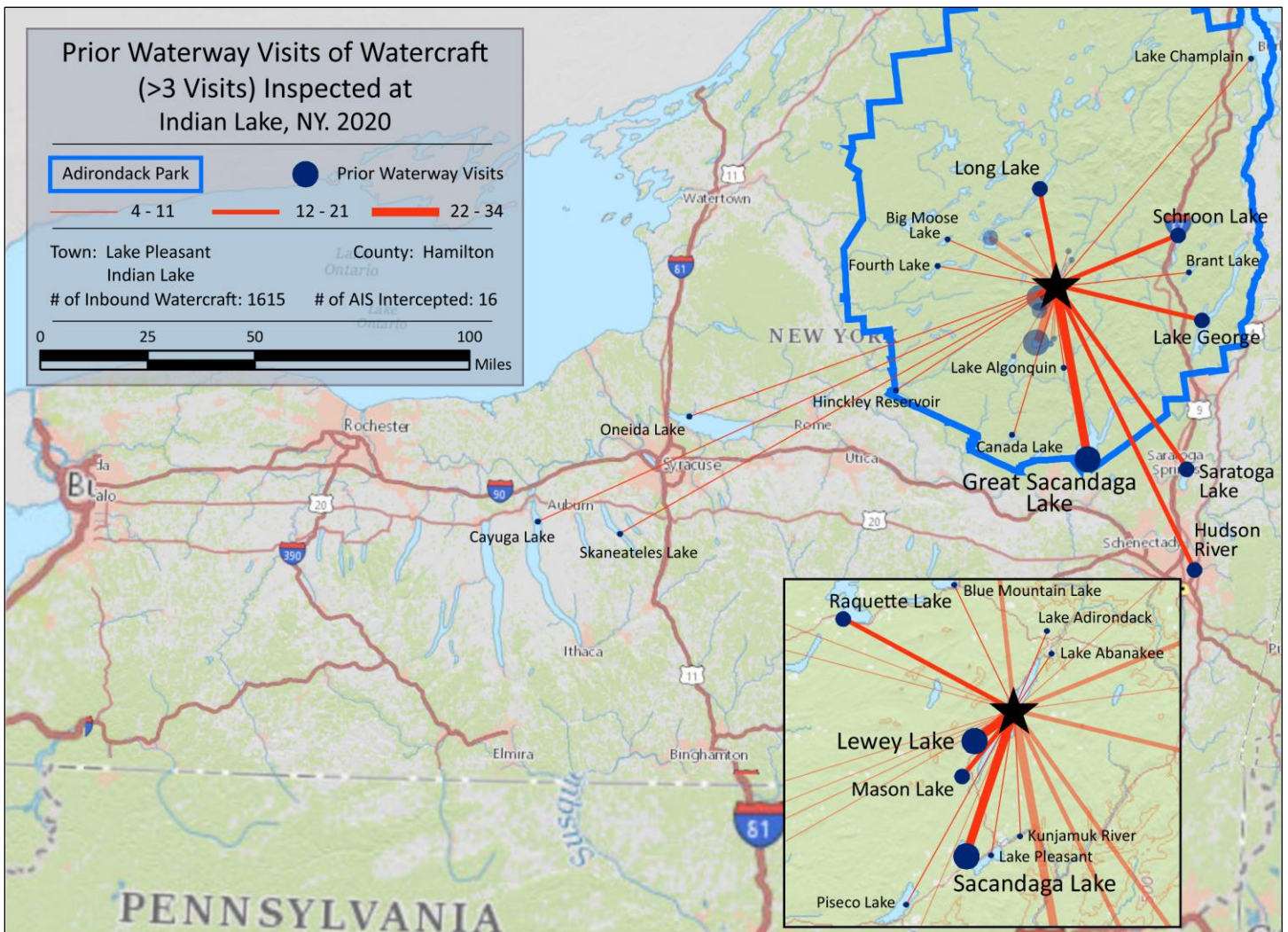
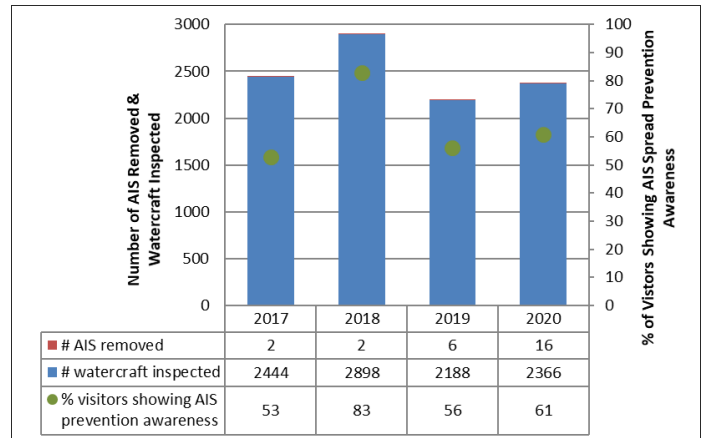
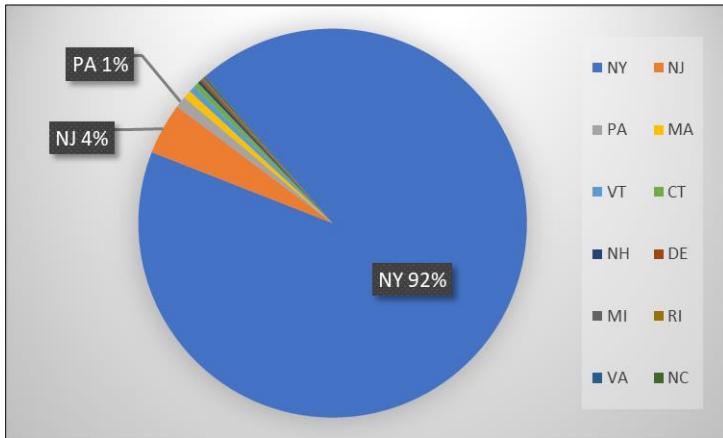
Aquatic Invasive Species Intercepted by Stewards	# found on boats launching	Previous Waterway	# found on boats retrieving	Previous Waterway
curly-leaf pondweed	5	Oneida Lake (3), Canandaigua Lake (1), Saratoga Lake (1)	0	N/A
Eurasian watermilfoil	6	Saratoga Lake (3) Oneida Lake (1) Onondaga Lake (1) Round Lake (1)	0	N/A
variable-leaf milfoil	1	None (1)	0	N/A
zebra mussel	4	Saratoga Lake (2), Oneida Lake (1), Onondaga Lake (1)	0	N/A
Totals	16		0	

Previous Waterways for Launching Boats	# visits
NONE	712
SAME LAKE - PREVIOUS VISIT	430
Great Sacandaga Lake	34
Lewey Lake (Hamilton County)	25
NOT ASKED	25
Sacandaga Lake	24
Lake George	21
Hudson River	18
UNKNOWN (boater doesn't know)	18
Saratoga Lake	15
Schroon Lake	15
Long Lake	13
Mason Lake (Hamilton County)	13
Raquette Lake	13
Lake Abanakee (Hamilton County)	11
Oneida Lake	10
Piseco Lake	10
unspecified lake in New York	10
Lake Adirondack (Hamilton County)	9
Lake Pleasant	9
Blue Mountain Lake	8
Skaneateles Lake	8
Fourth Lake	7
Hinckley Reservoir	7
Canada Lake	6
Cayuga Lake	6
Lake Algonquin (Hamilton County)	6
Lake Champlain	6
Adirondacks (unspecified)	5
Brant Lake	5
Kunjamuk River, NY	5
Big Moose Lake	4
Jessup River (Hamilton County)	4

Previous Waterways for Launching Boats	# visits
Caroga Lake	3
Fish Creek Ponds	3
Fulton Chain of Lakes (unspecified)	3
Glen Lake (Warren County)	3
Lake Ontario	3
Mohawk River	3
Putnam Pond (Essex County)	3
Sacandaga River	3
Thirteenth Lake (Warren County)	3
West Canada Lakes (Hamilton County)	3
Atlantic Ocean	2
Big Moose River, NY	2
Canadarago Lake	2
Canandaigua Lake	2
Cazenovia Lake	2
Cedar River Flow (Hamilton County)	2
Delta Lake	2
Forestport Reservoir (Oneida County)	2
Franklin Falls Pond (Franklin County)	2
Harrisburg Lake (Warren County)	2
Lower Saranac Lake	2
Moreau Lake (Saratoga County)	2
RENTAL	2
Saranac River	2
Susquehanna River	2
Swinging Bridge Reservoir (Sullivan)	2
Upper Saranac Lake	2
Black Lake (St Lawrence County)	1
Canadice Lake	1
Candlewood Lake, Brookfield, CT	1
Chenango Lake (Chenango County)	1
Cossayuna Lake (Washington County)	1
Delaware River	1

Previous Waterways for Launching Boats	# visits
Eaton Reservoir (Madison County)	1
Erie Canal	1
Forked Lake	1
Goose Pond, Tyringham, MA	1
Grafton Lakes State Park (Rensselaer)	1
Greenwood Lake (Orange County)	1
Honeoye Lake	1
Kiwassa Lake	1
Lake Bonaparte	1
Lake Durant (Hamilton County)	1
Lake Luzerne (Warren County)	1
Lake Placid	1
Long Island Sound	1
Minerva Lake (Essex County)	1
Niagara River, NY	1
Old Forge Pond (Hamilton County)	1
Onondaga Lake	1
Otisco Lake	1
Otsego Lake	1
Pine Lake (Fulton County)	1
Port Bay (Wayne County)	1
Rio Reservoir (Orange/Sullivan)	1
Round Lake (Saratoga County)	1
Round Valley Reservoir, NJ	1
Saranac Chain of Lakes (unspecified)	1
Shenango River Reservoir, PA	1
Silver Lake (Clinton County)	1
Sperry Pond (Hamilton County)	1
St. Lawrence River	1
Stewarts Bridge Reservoir	1
Thompson Lake, Cumberland, ME	1
Thompsons Lake (Albany County)	1
Tupper Lake	1
Total	1615

State of Motorized Boat Registration
(n=1,774)



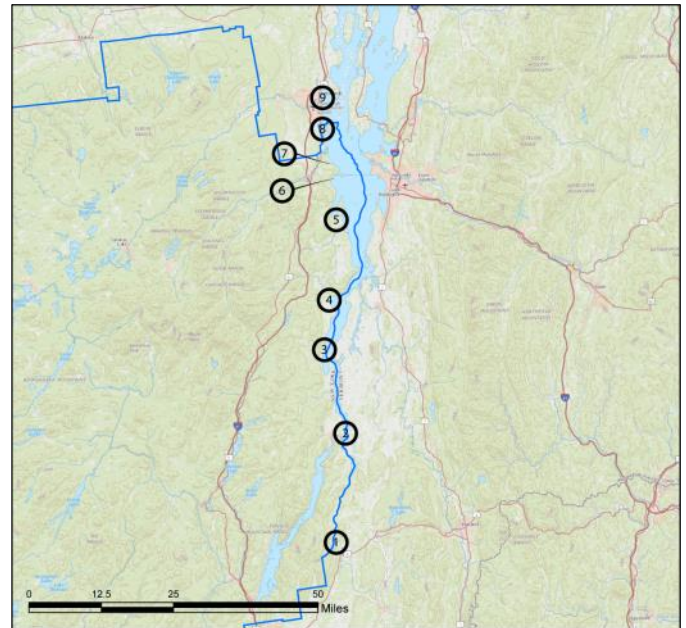
Lake Champlain

AIS intercepted: 2,512
Boats inspected: 17,535
Number of visitors: 40,128
Boats failing inspection: 19.3%

Dates of operation: 23 May – 7 September
Visitors showing spread prevention awareness: 92%
Number of previously visited waterways: 134

AIS present in waterbody: Eurasian watermilfoil,
 variable-leaf milfoil, curly-leaf pondweed,
 water chestnut, zebra mussel, European frogbit,
 spiny waterflea, brittle naiad, yellow floating heart

Stewardship history: 2016 - present
Partnership: Lake Champlain Basin Program



1-South Bay; 2-Ticonderoga; 3-Port Henry; 4-Westport;
 5-Willsboro; 6-Port Douglas; 7-Port Kent; 8-Peru; 9-Plattsburgh

Watercraft	Boat Type										total # boats observed	total # boats inspected
	Barge	Canoe	Dock	Kayak	Motor	PWC	Row	Sail	SUP	Wind		
Peru	0	55	0	156	2237	255	1	1	2	1	2708	2439
percentage of total boats	0%	2%	0%	6%	83%	9%	0%	0%	0%	0%	100%	90%
Plattsburgh	0	7	0	167	1309	527	8	10	17	0	2045	1735
percentage of total boats	0%	0%	0%	8%	64%	26%	0%	0%	1%	0%	100%	85%
Port Douglas	0	12	9	45	1981	310	7	3	2	0	2369	2231
percentage of total boats	0%	1%	0%	2%	84%	13%	0%	0%	0%	0%	100%	94%
Port Henry	0	5	0	14	2291	156	2	0	0	1	2469	2346
percentage of total boats	0%	0%	0%	1%	93%	6%	0%	0%	0%	0%	100%	95%
South Bay	1	27	0	156	2128	88	6	23	5	0	2434	2410
percentage of total boats	0%	1%	0%	6%	87%	4%	0%	1%	0%	0%	100%	99%
Ticonderoga	0	11	1	78	3031	36	3	5	0	1	3166	3132
percentage of total boats	0%	0%	0%	2%	96%	1%	0%	0%	0%	0%	100%	99%
Westport	1	32	0	68	1508	43	27	2	5	0	1686	1600
percentage of total boats	0%	2%	0%	4%	89%	3%	2%	0%	0%	0%	100%	95%
Willsboro	1	8	14	76	1496	258	9	3	2	0	1867	1642
percentage of total boats	0%	0%	1%	4%	80%	14%	0%	0%	0%	0%	100%	88%
totals	3	157	24	760	15981	1673	63	47	33	3	18744	17535
percentage of total boats	0%	1%	0%	4%	85%	9%	0%	0%	0%	0%	100%	94%

Boats observed at launch, including those not inspected. PWC=personal watercraft, SUP=stand-up paddleboard, Wind=windsurfer.

	total # visitors	organisms found			total organisms	# boats dirty	# boats w/AIS	# of inspections	% of inspected boats dirty	% of inspected boats w/AIS
		entering	leaving	roadside						
Peru	5685	1	72	--	73	57	22	2439	2.3%	0.9%
Plattsburgh	4237	18	176	--	194	151	102	1735	8.7%	5.9%
Port Douglas	5515	26	682	--	708	398	180	2231	17.8%	8.1%
Port Henry	5725	27	444	--	471	281	193	2346	12.0%	8.2%
South Bay	4802	35	770	--	805	553	347	2410	22.9%	14.4%
Ticonderoga	6002	66	1673	--	1739	1119	657	3132	35.7%	21.0%
Westport	3945	133	1366	--	1499	642	502	1600	40.1%	31.4%
Willsboro	4217	9	276	--	285	189	50	1642	11.5%	3.0%
totals	40128	315	5459	0	5774	3390	2053	17535	19.3%	11.7%

Boats dirty = watercraft with any organic material, invasive, non-invasive or unknown.

Visitor Responses	AIS spread prevention awareness											# groups asked
	yes	Inspect	Wash	Drain	Bait	LW	Dry	Decon	same lake	first/frozen	didn't ask	
Peru	1221	474	313	47	1	7	226	85	526	151	1291	1331
percentage of total groups asked	92%	36%	24%	4%	0%	1%	17%	6%	40%	11%	NA	
Plattsburgh	1294	629	314	85	4	6	137	43	429	100	436	1490
percentage of total groups asked	87%	42%	21%	6%	0%	0%	9%	3%	29%	7%	NA	
Port Douglas	1367	529	379	222	5	54	439	45	539	57	887	1417
percentage of total groups asked	96%	37%	27%	16%	0%	4%	31%	3%	38%	4%	NA	
Port Henry	1765	213	404	964	34	801	1113	25	307	77	623	1839
percentage of total groups asked	96%	12%	22%	52%	2%	44%	61%	1%	17%	4%	NA	
South Bay	1996	728	958	325	6	38	304	60	230	42	83	2254
percentage of total groups asked	89%	32%	43%	14%	0%	2%	13%	3%	10%	2%	NA	
Ticonderoga	2773	1396	977	1652	2	199	1774	48	202	75	71	3079
percentage of total groups asked	90%	45%	32%	54%	0%	6%	58%	2%	7%	2%	NA	
Westport	1279	493	396	258	1	61	210	7	508	42	260	1417
percentage of total groups asked	90%	35%	28%	18%	0%	4%	15%	0%	36%	3%	NA	
Willsboro	1266	675	281	230	5	17	368	115	436	103	455	1326
percentage of total groups asked	95%	51%	21%	17%	0%	1%	28%	9%	33%	8%	NA	
totals	12961	5137	4022	3783	58	1183	4571	428	3177	647	4106	14153
percentage of total groups asked	92%	36%	28%	27%	0%	8%	32%	3%	22%	5%	NA	

Yes = showed AIS spread prevention awareness; Drain = drained bilge; Bait = emptied bait bucket/disposed of bait; LW = drained livewell; Dry = dried boat; Decon = visited decon station; Same Lake = boat only goes in this lake; First/Frozen = first launch of the season or frozen boat.

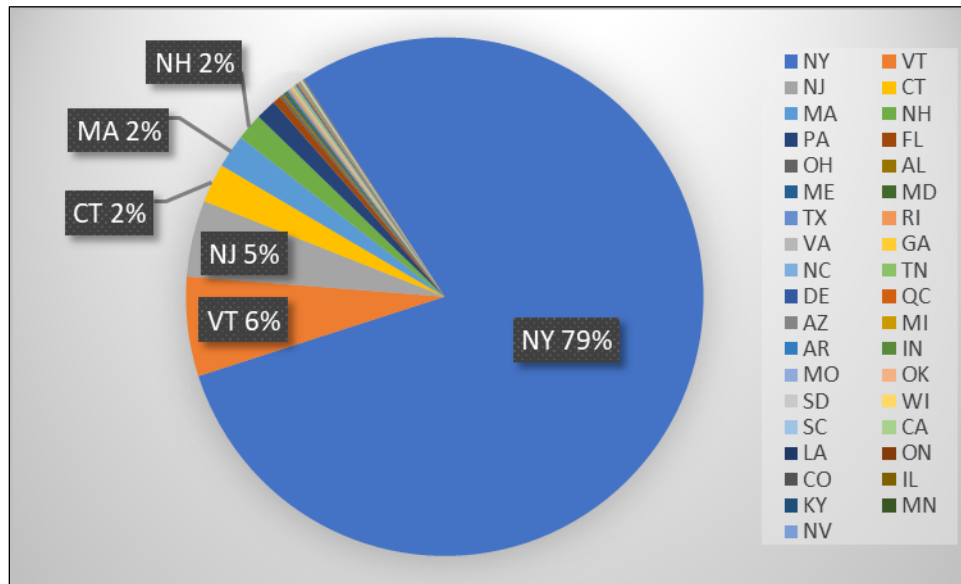
Organisms Removed	Organism Type									total # AIS	% of inspected boats w/AIS
	Non-invasive	BN*	BRS*	CLP*	EWM*	VLM*	SWF*	WC*	ZM*		
Peru	47	0	0	0	9	2	2	0	13	26	0.9%
percentage of total orgs	64%	0%	0%	0%	12%	3%	3%	0%	18%		
Plattsburgh	89	0	0	3	98	1	2	0	1	105	5.9%
percentage of total orgs	46%	0%	0%	2%	51%	1%	1%	0%	1%		
Port Douglas	497	27	0	32	69	0	60	0	23	211	8.1%
percentage of total orgs	70%	4%	0%	5%	10%	0%	8%	0%	3%		
Port Henry	241	0	0	54	152	0	6	0	18	230	8.2%
percentage of total orgs	51%	0%	0%	11%	32%	0%	1%	0%	4%		
South Bay	402	0	0	7	248	2	1	124	21	403	14.4%
percentage of total orgs	50%	0%	0%	1%	31%	0%	0%	15%	3%		
Ticonderoga	951	18	0	166	493	0	0	9	102	788	21.0%
percentage of total orgs	55%	1%	0%	10%	28%	0%	0%	1%	6%		
Westport	803	0	0	283	156	2	8	1	246	696	31.4%
percentage of total orgs	54%	0%	0%	19%	10%	0%	1%	0%	16%		
Willsboro	232	1	0	8	13	3	7	0	21	53	3.0%
percentage of total orgs	81%	0%	0%	3%	5%	1%	2%	0%	7%		
totals	3262	46	0	553	1238	10	86	134	445	2512	11.7%
percentage of total orgs	56%	1%	0%	10%	21%	0%	1%	2%	8%		

Non-invasive = native aquatic or terrestrial material; BN = brittle naiad; BRS = bloody red shrimp; CLP = curly-leaf pondweed; EWM = Eurasian watermilfoil; VLM = variable-leaf milfoil; SWF = spiny waterflea; WC = water chestnut; ZM = zebra mussel; */AIS = aquatic invasive species.

Location	dates of operation	# of days manned
Peru	23 May - 7 September	76
Plattsburgh	23 May - 7 September	103
Port Douglas	23 May - 7 September	78
Port Henry	23 May - 7 September	78
South Bay	23 May - 7 September	67
Ticonderoga	23 May - 7 September	100
Wesport	23 May - 7 September	73
Willsboro	23 May - 7 September	74

Aquatic Invasive Species Intercepted by Stewards	# found on boats launching	Previous Waterway	# found on boats retrieving	Previous Waterway
brittle naiad	0	N/A	46	Lake Champlain (46)
curly-leaf pondweed	30	Lake Champlain (27), <i>None</i> (1) Lake Saint Catherine VT (1)	523	Lake Champlain (523)
Eurasian watermilfoil	56	Lake Champlain (46), <i>None</i> (5) <i>Not Asked</i> (2), Lake Hopatcong (1) Saratoga Lake (1), <i>Unknown</i> (1)	1182	Lake Champlain (1182)
variable-leaf milfoil	0	N/A	10	Lake Champlain (10)
spiny/fishhook waterflea	6	Lake Champlain (6)	80	Lake Champlain (80)
water chestnut	15	Lake Champlain (7), <i>None</i> (6) Hudson River (2)	119	Lake Champlain (119)
zebra mussel	44	Lake Champlain (41) <i>Not Asked</i> (2) <i>None</i> (1)	401	Lake Champlain (401)
Totals	151		2361	

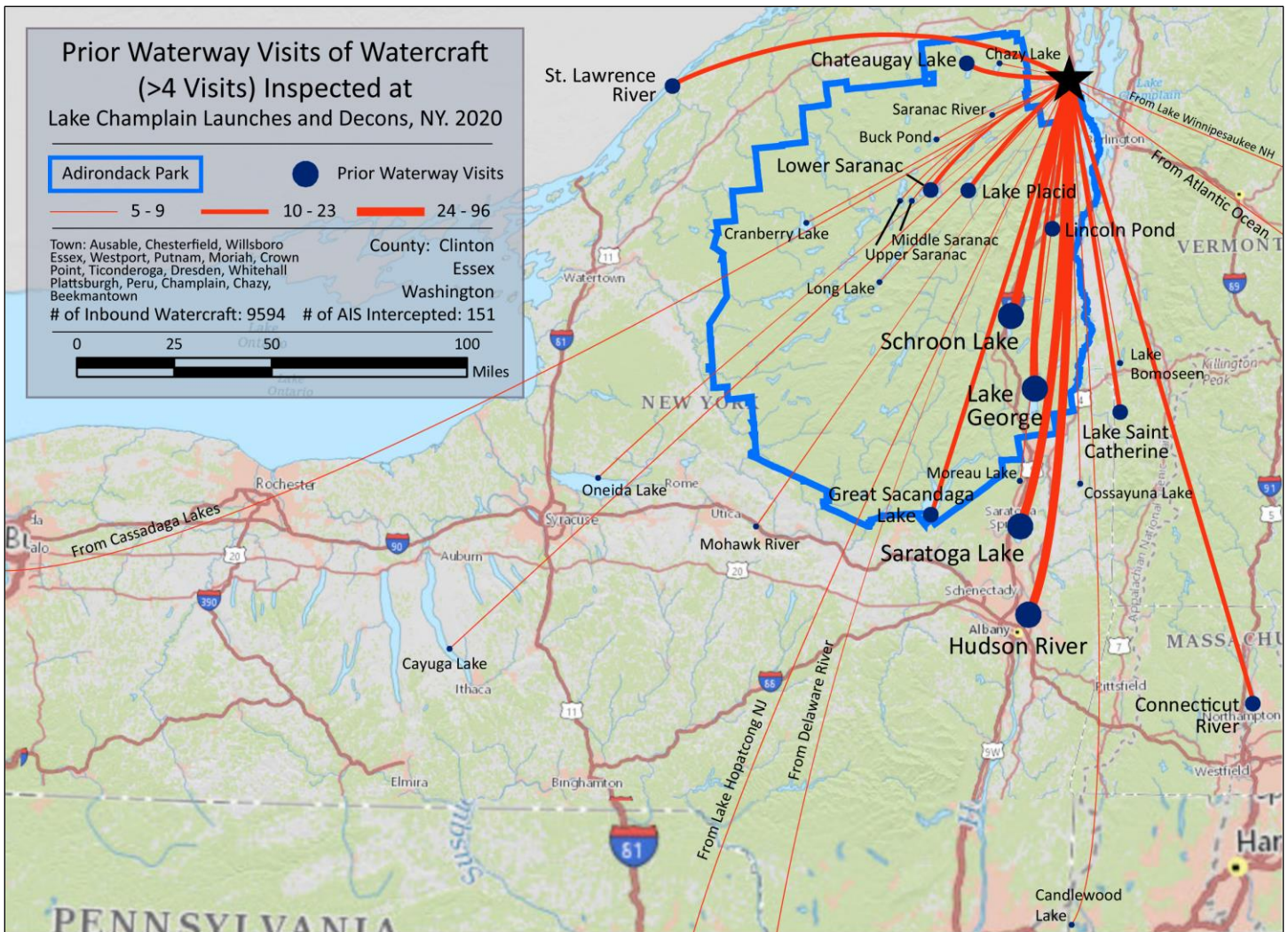
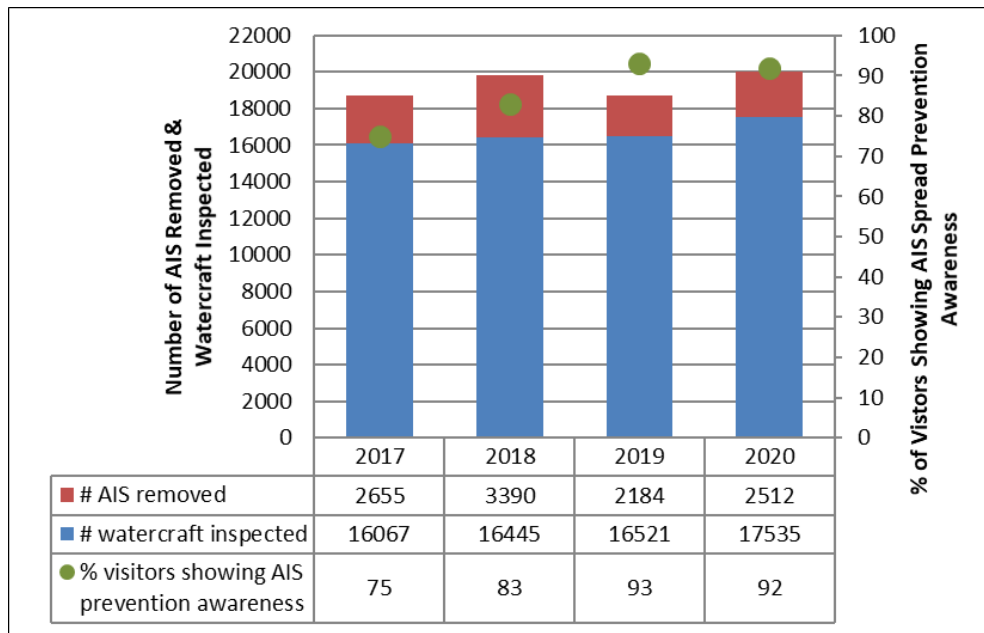
State of Motorized Boat Registration
(n=17,424)



Previous Waterways for Launching Boats	# visits
SAME LAKE - PREVIOUS VISIT	6279
NONE	1993
NOT ASKED	599
Lake George	96
UNKNOWN (boater doesn't know)	90
Hudson River	50
Saratoga Lake	39
Schroon Lake	32
Lake Placid	23
Chateaugay Lake	19
Lake Saint Catherine, Poultney, VT	16
Great Sacandaga Lake	15
Lincoln Pond (Essex County)	12
Lower Saranac Lake	12
Connecticut River	11
St. Lawrence River	10
Atlantic Ocean	9
Chazy Lake	9
Buck Pond (Rainbow/Kushaqua)	8
Candlewood Lake, Brookfield, CT	8
Cassadaga Lakes (Chautauqua Cnty)	8
Cossayuna Lake (Washington County)	8
Oneida Lake	8
Lake Bomoseen, Castleton, VT	7
Lake Hopatcong, Jefferson, NJ	7
Middle Saranac Lake	7
Mohawk River	7
RENTAL	7
Upper Saranac Lake	7
Cranberry Lake	6
Cayuga Lake	5
Lake Winnepesaukee, Alton, NH	5
Long Lake	5
Moreau Lake (Saratoga County)	5
Saranac River	5
unspecified lake in New York	5
Lake Erie	4
Paradox Lake	4
Taylor Pond (Clinton County)	4
Adirondacks (unspecified)	3
Blue Mountain Lake	3
Brant Lake	3
Delta Lake	3
Emerald Lake, Dorset, VT	3
Fern Lake (Clinton County)	3
Harriman Reservoir, Wilmington, VT	3
Lake Dunmore, Salisbury, VT	3
Long Pond (Lewis County)	3

Previous Waterways for Launching Boats	# visits
Loon Lake (Franklin County)	3
Ballston Lake	2
Bowdish Reservoir, Glocester, RI	2
Canadarago Lake	2
Chesapeake Bay	2
Delaware River	2
Dunham Reservoir (Rensselaer)	2
Erie Canal	2
High Falls Pond (Lewis County)	2
Lake Bonaparte	2
Lake Eaton	2
Lake Flower	2
Lake Lillinonah, Brookfield, CT	2
Long Island Sound	2
Ossipee Lake, Freedom, NH	2
Oswego River, NY	2
Otis Reservoir, Otis, MA	2
Round Lake (Essex County)	2
Saranac Chain of Lakes (unspecified)	2
Schroon River, NY	2
Silver Lake, Barnard, VT	2
Swinging Bridge Reservoir (Sullivan)	2
Third Lake	2
Titicus Reservoir (Westchester County)	2
Tupper Lake	2
Wawayanda Lake, NJ	2
Ambajejus Lake, ME	1
Barnum Pond (Franklin County)	1
Batten Kill River	1
Black Lake (St Lawrence County)	1
Branch Lake, Ellsworth, ME	1
Caesar Creek, Wayne Township, OH	1
Caspian Lake, Greensboro, VT	1
Chapel Pond (Essex County)	1
Chautauqua Lake (Chautauqua Cnty)	1
Clinton Reservoir, West Milford, NJ	1
Debar Pond (Franklin County)	1
Eagle Lake (Essex County)	1
Echo Lake, Plymouth, VT	1
Farrington Lake, Middlesex County, NJ	1
Fish Creek Ponds	1
Forked Lake	1
Gardner Lake, Salem, CT	1
Goose Pond, Tyringham, MA	1
Green Pond, Rockaway Township, NJ	1
Greenwood Lake (Orange County)	1
Greenwood Lake, West Milford, NJ	1
Guntersville Lake, AL	1

Previous Waterways for Launching Boats	# visits
Highlands Forge Lake (Essex County)	1
Indian Lake (Dutchess County)	1
Indian Lake (Franklin County)	1
Lake Buel, Monterey, MA	1
Lake Morey, Fairlee, VT	1
Lake Musconetcong, Stanhope, NJ	1
Lake Ontario	1
Lake Pontchartrain, LA	1
Lake Sunapee, Sunapee, NH	1
Lake Titus (Franklin County)	1
Lake Zoar, Fairfield, CT	1
Lower St. Regis Lake	1
Manasquan Reservoir, Howell, NJ	1
Mascoma Lake, Lebanon, NH	1
Mascuppic Lake, Tyngsborough, MA	1
Meacham Lake	1
Merrill Creek Reservoir, Harmony, NJ	1
Mudge Pond, Sharon, CT	1
Nantahala River, Nantahala, NC	1
Oak Ridge Reservoir, OakRidge, NJ	1
Osgood Pond	1
Otsego Lake	1
Oxbow Lake (Hamilton County)	1
Pharoah Lake (Essex County)	1
Potomac River	1
Putnam Pond (Essex County)	1
Queechy Lake (Columbia County)	1
Rangeley Lake, ME	1
Raquette Lake	1
Raquette River, NY	1
Salmon River Reservoir (Oneida)	1
Seneca River	1
Seymour Lake, Morgan, VT	1
Skaneateles Lake	1
Somerset Reservoir, Stratton, VT	1
Spitfire Lake (Franklin County)	1
Spofford Lake, Chesterfield, NH	1
Spruce Lake (Hamilton County)	1
St. Regis River, NY	1
Stockbridge Bowl, Stockbridge, MA	1
Summit Lake (Washington County)	1
Thompsons Lake (Albany County)	1
Union Falls Pond (Clinton/Franklin)	1
unspecified lake in Massachusetts	1
unspecified lake in Masschusetts	1
Upper St. Regis Lake	1
Waterbury Reservoir, Waterbury, VT	1
White Lake (Sullivan County)	1
Total	9594

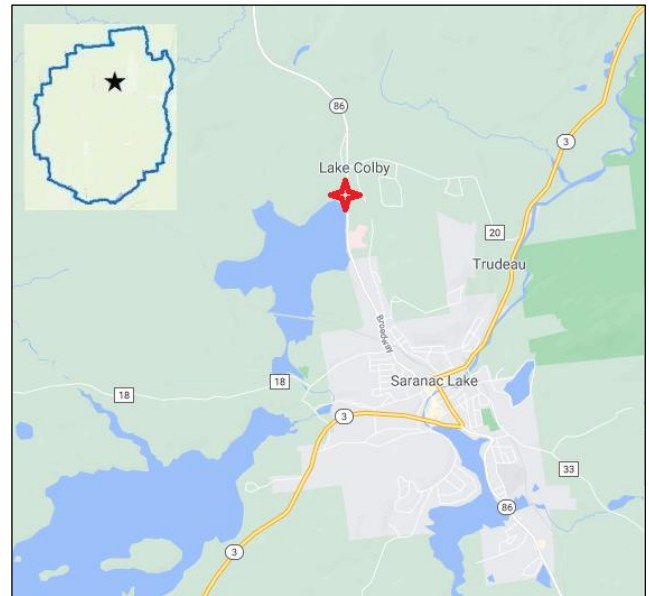


Lake Colby

AIS intercepted: 5
Boats inspected: 472
Number of visitors: 678
Boats failing inspection: 3.4%

Dates of operation: 23 May – 4 August
Total number of days covered: 26
Weekly coverage: 2-4 days
Visitors showing spread prevention awareness: 86%
Number of previously visited waterways: 28

AIS present in waterbody: Eurasian watermilfoil
Stewardship history: 2019 - present



Watercraft	Boat Type										total # boats observed	total # boats inspected
	Barge	Canoe	Dock	Kayak	Motor	PWC	Row	Sail	SUP	Wind		
# of boats observed	0	101	0	214	110	0	0	3	48	0	476	472
percentage of total boats	0%	21%	0%	45%	23%	0%	0%	1%	10%	0%	100%	99%

Boats observed at launch, including those not inspected. PWC=personal watercraft, SUP=stand-up paddleboard, Wind=windsurfer.

total # visitors	organisms found			total organisms	# boats dirty	# boats w/AIS	# of inspections	% of inspected boats dirty	% of inspected boats w/AIS
	entering	leaving	roadside						
678	0	23	--	23	16	5	472	3.4%	1.1%

Boats dirty = watercraft with any organic material, invasive, non-invasive or unknown.

Visitor Responses	AIS spread prevention awareness											# groups asked
	yes	Inspect	Wash	Drain	Bait	LW	Dry	Decon	same lake	first/frozen	didn't ask	
# of groups	287	62	97	14	0	0	76	2	60	61	24	334
percentage of total groups asked	86%	19%	29%	4%	0%	0%	23%	1%	18%	18%	NA	

Yes = showed AIS spread prevention awareness; Drain = drained bilge; Bait = emptied bait bucket/disposed of bait; LW = drained livewell; Dry = dried boat; Decon = visited decon station; Same Lake = boat only goes in this lake; First/Frozen = first launch of the season or frozen boat.

Organisms Removed	Organism Type									total # AIS	% of inspected boats w/AIS
	Non-invasive	BN*	BRS*	CLP*	EWM*	VLM*	SWF*	WC*	ZM*		
# of organisms	18	0	0	0	5	0	0	0	0	5	1.1%
percentage of total orgs	78%	0%	0%	0%	22%	0%	0%	0%	0%		

Non-invasive = native aquatic or terrestrial material; BN = brittle naiad; BRS = bloody red shrimp; CLP = curly-leaf pondweed; EWM = Eurasian watermilfoil; VLM = variable-leaf milfoil; SWF = spiny waterflea; WC = water chestnut; ZM = zebra mussel; */AIS = aquatic invasive species.

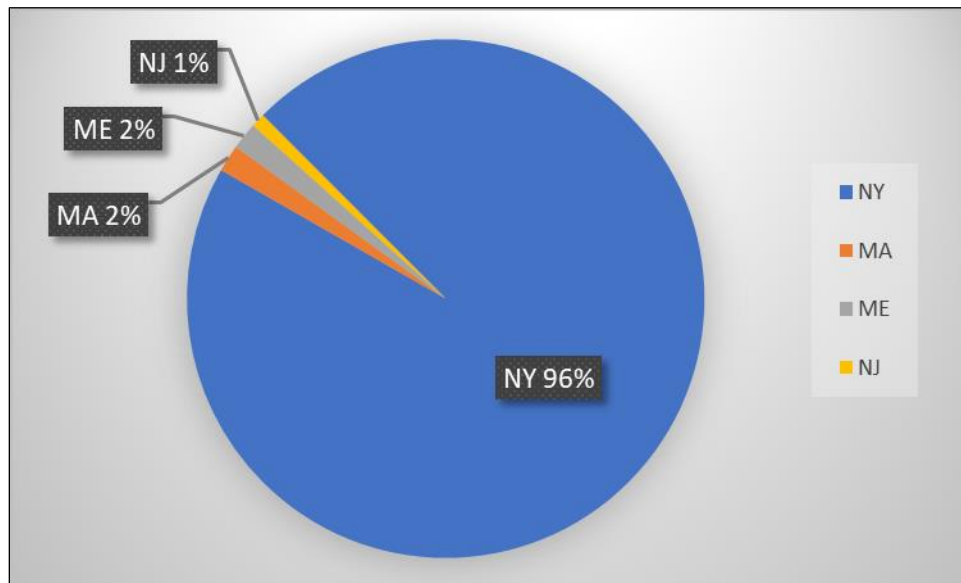
Aquatic Invasive Species Intercepted by Stewards	# found on boats launching	Previous Waterway	# found on boats retrieving	Previous Waterway
Eurasian watermilfoil	0	N/A	5	Lake Colby (5)
Totals	0		5	

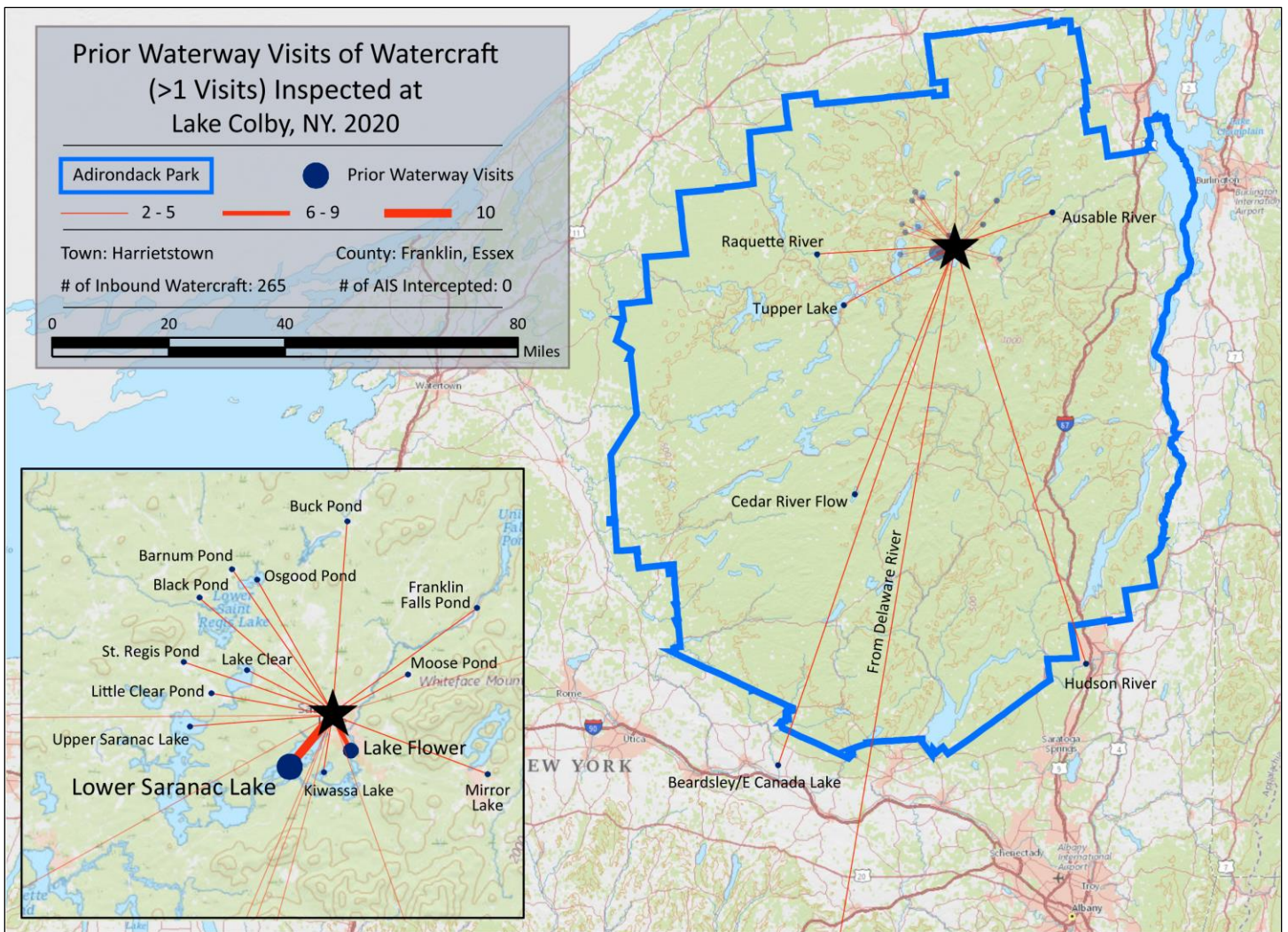
Previous Waterways for Launching Boats	# visits
NONE	103
SAME LAKE - PREVIOUS VISIT	67
Lower Saranac Lake	10
Lake Flower	6
Ausable River	4
Buck Pond (Rainbow/Kushaqua)	4
Kiawassa Lake	4
Moose Pond (Essex County)	4
RENTAL	4
Upper Saranac Lake	4
Barnum Pond (Franklin County)	3
Mirror Lake	3
Osgood Pond	3
Raquette River, NY	3
Tupper Lake	3

Previous Waterways for Launching Boats	# visits
Adirondacks (unspecified)	2
Beardsley Lake (Herkimer County)	2
Black Pond (Franklin County)	2
Cedar River Flow (Hamilton County)	2
Delaware River	2
Franklin Falls Pond (Franklin County)	2
Hudson River	2
Lake Clear	2
Little Clear Pond	2
NOT ASKED	2
Saint Regis Pond (Franklin County)	2
Chateaugay Lake	1
Church Pond (Franklin County)	1
Fish Creek Ponds	1
Floodwood Pond	1

Previous Waterways for Launching Boats	# visits
Follensby Clear Pond	1
Follensby Pond (Franklin County)	1
Great Sacandaga Lake	1
Kayuta Lake (Oneida County)	1
Lake Champlain	1
Lake Placid	1
Long Pond (Monroe County)	1
Long Pond (St Lawrence County)	1
Meacham Lake	1
Middle Saranac Lake	1
Salmon River, NY	1
Saranac River	1
UNKNOWN (boater doesn't know)	1
Upper St. Regis Lake	1
Total	265

State of Motorized Boat Registration
(n=118)





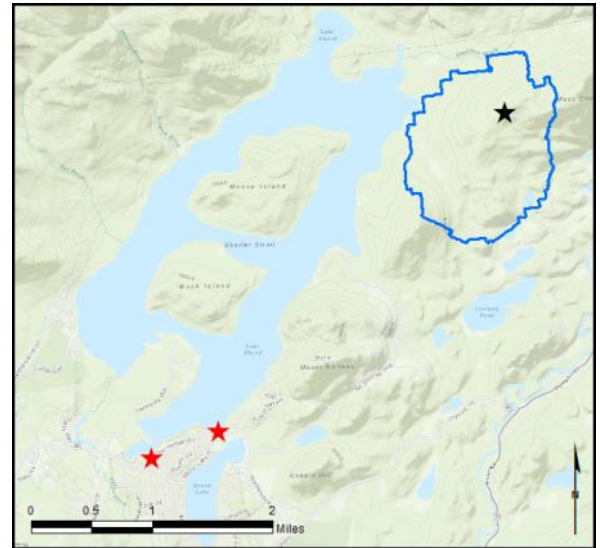
Lake Placid

AIS intercepted: 11
Boats inspected: 8,376
Number of visitors: 14,244
Boats failing inspection: 0.4%

Dates of operation: 23 May – 7 September
Total number of days covered: DEC Launch 106
 Village Launch 98

Weekly coverage: 7 days
Visitors showing spread prevention awareness: 66%
Number of previously visited waterways: 145

AIS present in waterbody: variable-leaf milfoil
Stewardship history: 2002 - present
Partnership: Lake Placid Shore Owners Association



Watercraft	Boat Type										total # boats observed	total # boats inspected
	Barge	Canoe	Dock	Kayak	Motor	PWC	Row	Sail	SUP	Wind		
State Launch	10	497	3	3138	2777	0	20	23	557	1	7026	6928
percentage of total boats	0%	7%	0%	45%	40%	0%	0%	0%	8%	0%	100%	99%
Village Launch	1	197	0	613	456	0	0	20	178	0	1465	1448
percentage of total boats	0%	13%	0%	42%	31%	0%	0%	1%	12%	0%	100%	99%
totals	11	694	3	3751	3233	0	20	43	735	1	8491	8376
percentage of total boats	0%	8%	0%	44%	38%	0%	0%	1%	9%	0%	100%	99%

Boats observed at launch, including those not inspected. PWC=personal watercraft, SUP=stand-up paddleboard, Wind=windsurfer.

	total # visitors	organisms found			total organisms	# boats dirty	# boats w/AIS	# of inspections	% of inspected boats dirty	% of inspected boats w/AIS
		entering	leaving	roadside						
State Launch	12102	28	3	--	31	25	11	6928	0.4%	0.2%
Village Launch	2142	3	2	--	5	5	0	1448	0.3%	0%
totals	14244	31	5	0	36	30	11	8376	0.4%	0.1%

Boats dirty = watercraft with any organic material, invasive, non-invasive or unknown.

Visitor Responses	AIS spread prevention awareness												# groups asked
	yes	Inspect	Wash	Drain	Bait	LW	Dry	Decon	same lake	first/frozen	didn't ask		
State Launch	2186	187	429	246	2	15	397	121	1098	250	1575	3287	
percentage of total groups asked	67%	6%	13%	7%	0%	0%	12%	4%	33%	8%	NA		
Village Launch	591	53	95	9	1	1	63	5	378	87	105	946	
percentage of total groups asked	62%	6%	10%	1%	0%	0%	7%	1%	40%	9%	NA		
totals	2777	240	524	255	3	16	460	126	1476	337	1680	4233	
percentage of total groups asked	66%	6%	12%	6%	0%	0%	11%	3%	35%	8%	NA		

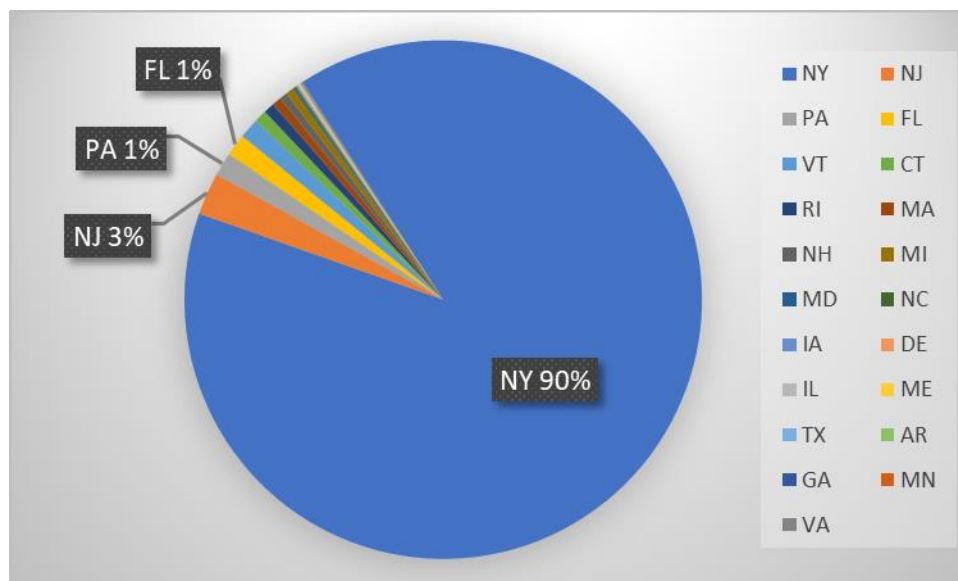
Yes = showed AIS spread prevention awareness; Drain = drained bilge; Bait = emptied bait bucket/disposed of bait; LW = drained livewell; Dry = dried boat; Decon = visited decon station; Same Lake = boat only goes in this lake; First/Frozen = first launch of the season or frozen boat.

Organisms Removed	Organism Type									total # AIS	% of inspected boats w/AIS
	Non-invasive	BN*	BRS*	CLP*	EWM*	VLM*	SWF*	WC*	ZM*		
State Launch	20	0	0	2	7	1	0	0	1	11	0.2%
percentage of total orgs	65%	0%	0%	6%	23%	3%	0%	0%	3%		
Village Launch	5	0	0	0	0	0	0	0	0	0	0%
percentage of total orgs	100%	0%	0%	0%	0%	0%	0%	0%	0%		
totals	25	0	0	2	7	1	0	0	1	11	0.1%
percentage of total orgs	69%	0%	0%	6%	19%	3%	0%	0%	3%		

Non-invasive = native aquatic or terrestrial material; BN = brittle naiad; BRS = bloody red shrimp; CLP = curly-leaf pondweed; EWM = Eurasian watermilfoil; VLM = variable-leaf milfoil; SWF = spiny waterflea; WC= water chestnut; ZM = zebra mussel; */AIS = aquatic invasive species.

Aquatic Invasive Species Intercepted by Stewards	# found on boats launching	Previous Waterway	# found on boats retrieving	Previous Waterway
curly-leaf pondweed	2	Lake Champlain (2)	0	N/A
Eurasian watermilfoil	6	Great Sacandaga Lake (1), Lake Bomoseen VT (1), Lake Erie (1) Lake Flower (1), Schroon Lake (1) None (1)	1	Lake Placid (1) - previous lake unknown, plant sample very small & dead
variable-leaf milfoil	1	Lake Placid (1)	0	N/A
zebra mussel	1	Seneca River (1)	0	N/A
Totals	10		1	

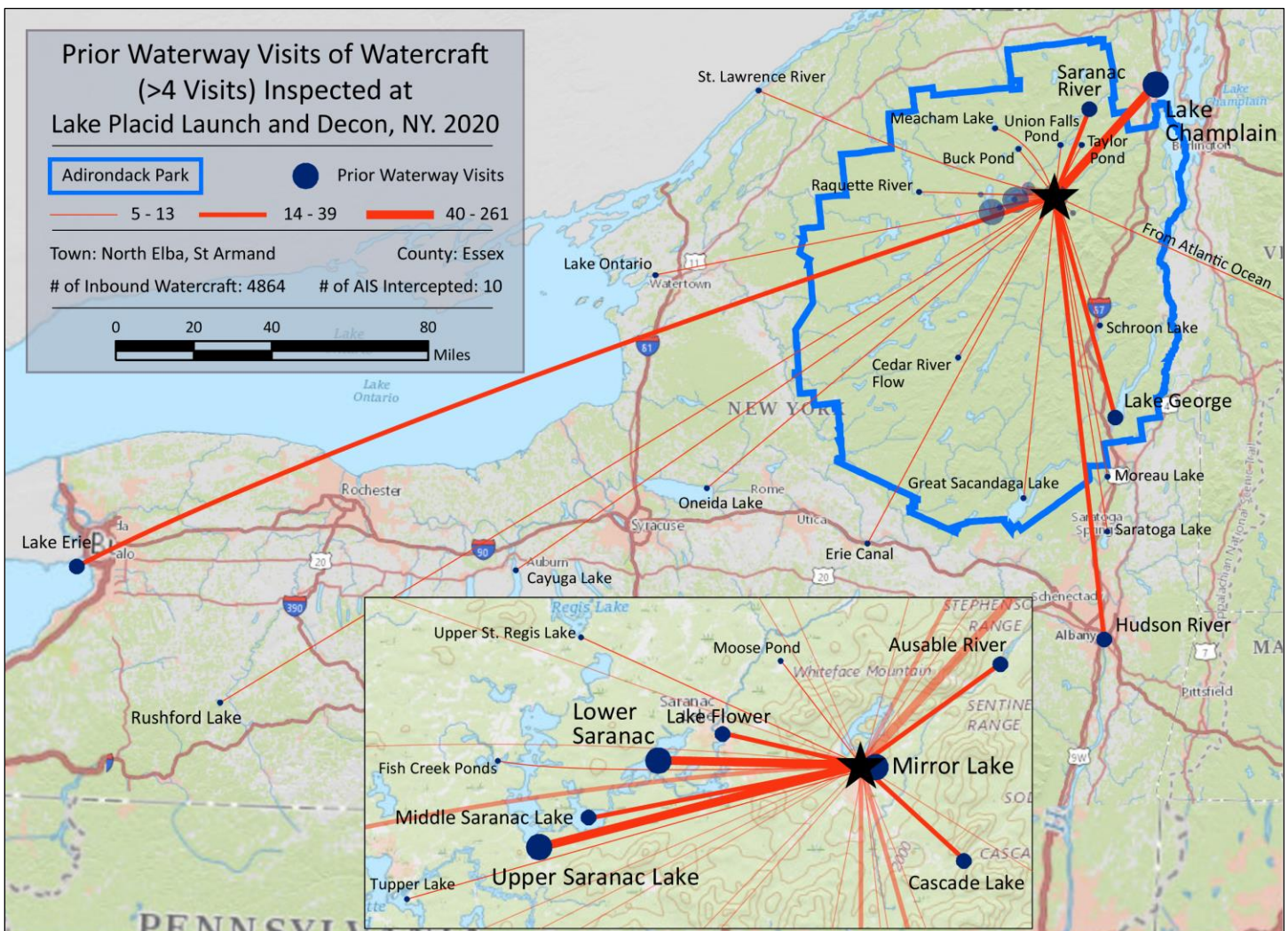
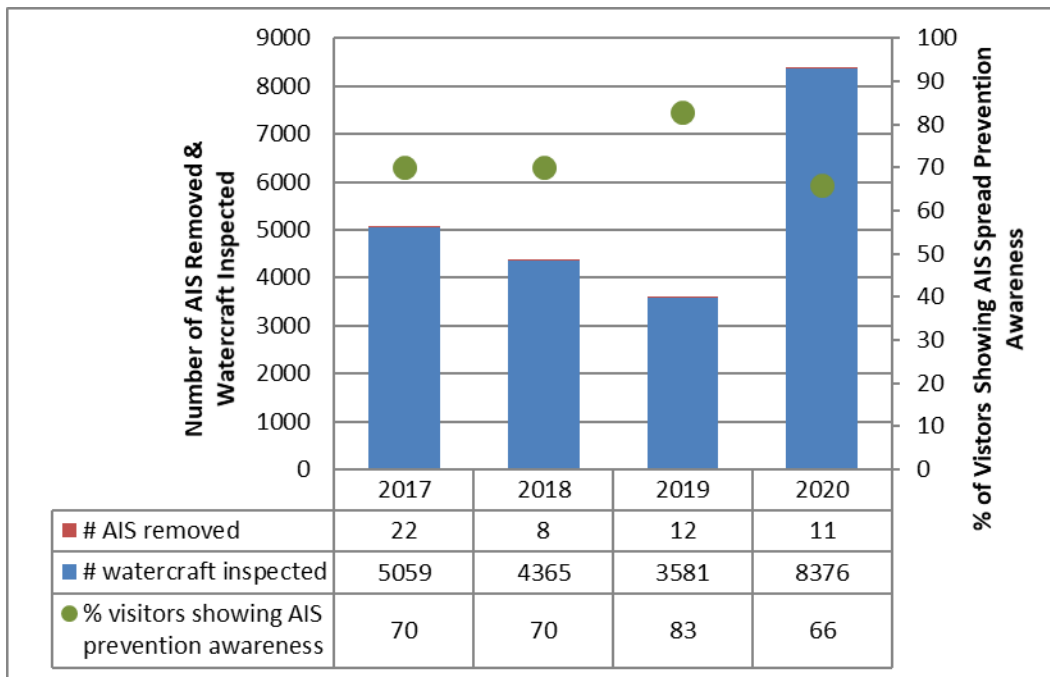
State of Motorized Boat Registration
(n=3,198)



Previous Waterways for Launching Boats	# visits
SAME LAKE - PREVIOUS VISIT	1542
RENTAL	1107
NONE	1050
Mirror Lake	261
NOT ASKED	99
Lower Saranac Lake	52
Lake Champlain	50
UNKNOWN (boater doesn't know)	40
Upper Saranac Lake	40
Ausable River	34
Lake George	32
Middle Saranac Lake	31
Lake Flower	29
Cascade Lake (Essex County)	23
Saranac Chain of Lakes (unspecified)	23
Hudson River	22
Saranac River	15
Lake Erie	14
St. Lawrence River	12
Tupper Lake	12
Raquette River, NY	11
Schroon Lake	11
Upper St. Regis Lake	11
Buck Pond (Rainbow/Kushaqua)	10
Saratoga Lake	10
Great Sacandaga Lake	9
Taylor Pond (Clinton County)	9
Atlantic Ocean	8
Cayuga Lake	8
Lake Ontario	7
Moose Pond (Essex County)	7
Moreau Lake (Saratoga County)	7
Adirondacks (unspecified)	6
Fish Creek Ponds	6
Rushford Lake (Allegany County)	6
Cedar River Flow (Hamilton County)	5
Erie Canal	5
Long Island Sound	5
Meacham Lake	5
Oneida Lake	5
Union Falls Pond (Clinton/Franklin)	5
Boquet River, NY	4
Cazenovia Lake	4
Chateaugay Lake	4
Cranberry Lake	4
Grafton Lakes State Park (Rensselaer)	4
Hoel Pond	4
Irondequoit Bay (Monroe County)	4
Lake Colby	4
Lincoln Pond (Essex County)	4
Long Lake	4

Previous Waterways for Launching Boats	# visits
Lower St. Regis Lake	4
Paradox Lake	4
Raquette Lake	4
Silver Lake (Clinton County)	4
Skaneateles Lake	4
Big Moose Lake	3
Canadice Lake	3
Chazy Lake	3
Delaware River	3
Eagle Lake (Essex County)	3
Five Falls Reservoir (St Lawrence)	3
Floodwood Pond	3
Fourth Lake	3
Franklin Falls Pond (Franklin County)	3
Heart Lake (Essex County)	3
Hoosic River, NY	3
Lake Clear	3
Oswegatchie River, NY	3
Second Pond	3
Amperand Lake (Franklin County)	2
Blue Mountain Lake	2
Brant Lake	2
Candlewood Lake, Brookfield, CT	2
Chapel Pond (Essex County)	2
Connecticut River	2
Finger Lakes (unspecified)	2
Glen Lake (Warren County)	2
Green Pond (Franklin County)	2
Hyde Lake (Jefferson County)	2
Inlet (Franklin County)	2
Kayaderoseras Creek (Saratoga)	2
Kiawassa Lake	2
Lackawanna Lake, PA	2
Lake Abanakee (Hamilton County)	2
Lake Chaubunagungamaug, MA	2
Lake Desolation (Saratoga County)	2
Lake Durant (Hamilton County)	2
Lake Ozonia (St Lawrence County)	2
Little Clear Pond	2
Mohawk River	2
Niagara River, NY	2
Nicks Lake (Herkimer County)	2
Osgood Pond	2
Otter Lake (Cayuga County)	2
Raritan River, NJ	2
Round Lake (Saratoga County)	2
Round Valley Reservoir, NJ	2
Saint Regis Pond (Franklin County)	2
Seneca Lake	2
Spruce Run Reservoir, NJ	2
Stillwater Reservoir	2

Previous Waterways for Launching Boats	# visits
unspecified lake in Vermont	2
Upper Little York Lake (Cortland)	2
Waterbury Reservoir, Waterbury, VT	2
Allegheny Reservoir (Cattaraugus)	1
Ballston Lake	1
Black River	1
Buffalo River	1
Butternut Pond (Essex County)	1
Canada Lake	1
Carry Falls Reservoir	1
Chaumont Pond (St Lawrence County)	1
Church Pond (Franklin County)	1
Conesus Lake	1
Connery Pond (Essex County)	1
Cossayuna Lake (Washington County)	1
Croton Falls Reservoir (Putnam Cnty)	1
Eagle Lake (Hamilton County)	1
Fern Lake (Clinton County)	1
Follensby Clear Pond	1
Forest Lake (Orange County)	1
Forestport Reservoir (Oneida County)	1
Genesee River, NY	1
Hinckley Reservoir	1
Honeoye Lake	1
Indian Lake (Franklin County)	1
Lake Algonquin (Hamilton County)	1
Lake Bomoseen, Castleton, VT	1
Lake Cochituate, Framingham, MA	1
Lake Hopatcong, Jefferson, NJ	1
Lake Kanawauke (Orange/Rockland)	1
Lake Lila (Hamilton County)	1
Lake Lillinonah, Brookfield, CT	1
Lake Moraine (Madison County)	1
Lake Saint Catherine, Poultney, VT	1
Lake Sunapee, Sunapee, NH	1
Lake Winnisquam, Laconia, NH	1
Little Wolf Pond	1
Long Pond (Lewis County)	1
Lower Lake (St Lawrence County)	1
Mountain Pond (Franklin County)	1
Muller Pond (Essex County)	1
Old Forge Pond (Hamilton County)	1
Orange Lake (Orange County)	1
Oregon Pond (Franklin County)	1
Oseetah Lake	1
Rollins Pond	1
Seneca River	1
Sodus Bay (Wayne County)	1
Thompsons Lake (Albany County)	1
Weller Pond (Franklin County)	1
White Lake (Sullivan County)	1
Total	4864

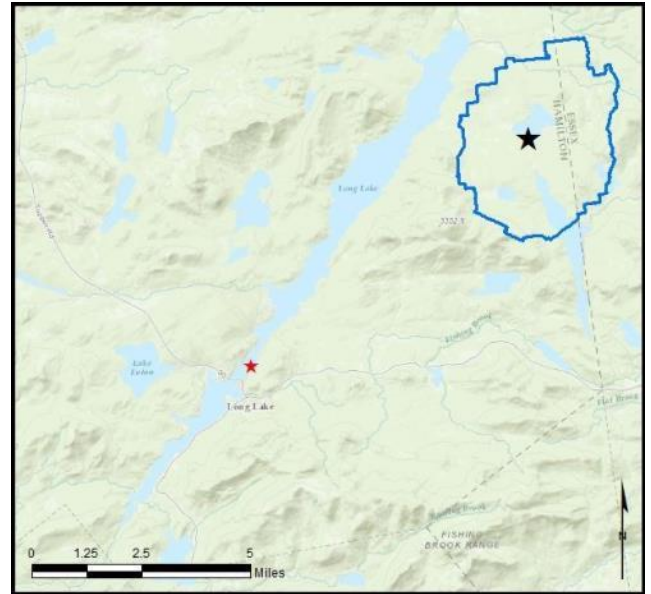


Long Lake

AIS intercepted: 25
Boats inspected: 3,308
Number of visitors: 6,955
Boats failing inspection: 2.0%

Dates of operation: 23 May - 7 September
Total number of days covered: State Launch 98
 Decon Station 42
Weekly coverage: 7 days (State) 5 days (Decon)
Visitors showing spread prevention awareness: 82%
Number of previously visited waterways: 125

AIS present in waterbody: variable-leaf milfoil
Stewardship history: 2008, 2011 - present
Partnership: Long Lake Association



Watercraft	Boat Type										total # boats observed	total # boats inspected
	Barge	Canoe	Dock	Kayak	Motor	PWC	Row	Sail	SUP	Wind		
State Launch	0	455	17	450	2007	298	9	16	19	1	3272	3250
percentage of total boats	0%	14%	1%	14%	61%	9%	0%	0%	1%	0%	100%	99%
Decon Station	0	3	0	4	40	11	0	0	0	0	58	58
percentage of total boats	0%	5%	0%	7%	69%	19%	0%	0%	0%	0%	100%	100%
totals	0	458	17	454	2047	309	9	16	19	1	3330	3308
percentage of total boats	0%	14%	1%	14%	61%	9%	0%	0%	1%	0%	100%	99%

Boats observed at launch, including those not inspected. PWC=personal watercraft, SUP=stand-up paddleboard, Wind=windsurfer.

	total # visitors	organisms found			total organisms	# boats dirty	# boats w/AIS	# of inspections	% of inspected boats dirty	% of inspected boats w/AIS
		entering	leaving	roadside						
State Launch	6839	33	34	--	67	58	14	3250	1.8%	0.4%
Decon Station	116	--	--	9	9	7	6	58	12.1%	10.3%
totals	6955	33	34	9	76	65	20	3308	2.0%	0.6%

Boats dirty = watercraft with any organic material, invasive, non-invasive or unknown.

Visitor Responses	AIS spread prevention awareness											# groups asked
	yes	Inspect	Wash	Drain	Bait	LW	Dry	Decon	same lake	first/frozen	didn't ask	
State Launch	2327	479	625	534	6	45	503	85	744	512	31	2830
percentage of total groups asked	82%	17%	22%	19%	0%	2%	18%	3%	26%	18%	NA	
Decon Station	48	9	7	7	0	0	2	29	7	0	0	57
percentage of total groups asked	84%	16%	12%	12%	0%	0%	4%	51%	12%	0%	NA	
totals	2375	488	632	541	6	45	505	114	751	512	31	2887
percentage of total groups asked	82%	17%	22%	19%	0%	2%	17%	4%	26%	18%	NA	

Yes = showed AIS spread prevention awareness; Drain = drained bilge; Bait = emptied bait bucket/disposed of bait; LW = drained livewell; Dry = dried boat; Decon = visited decon station; Same Lake = boat only goes in this lake; First/Frozen = first launch of the season or frozen boat.

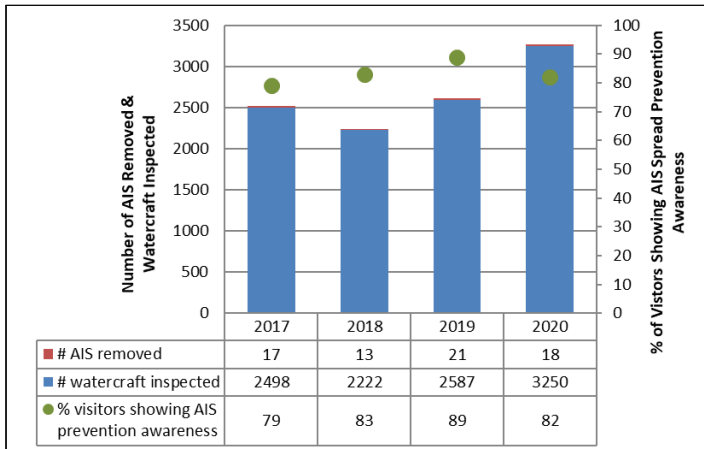
Organisms Removed	Organism Type									total # AIS	% of inspected boats w/AIS
	Non-invasive	BN*	BRS*	CLP*	EWM*	VLM*	SWF*	WC*	ZM*		
State Launch	49	0	0	3	6	6	0	1	2	18	0.4%
percentage of total orgs	73%	0%	0%	4%	9%	9%	0%	1%	3%		
Decon Station	2	0	0	1	4	2	0	0	0	7	10.3%
percentage of total orgs	22%	0%	0%	11%	44%	22%	0%	0%	0%		
totals	51	0	0	4	10	8	0	1	2	25	0.6%
percentage of total orgs	67%	0%	0%	5%	13%	11%	0%	1%	3%		

Non-invasive = native aquatic or terrestrial material; BN = brittle naiad; BRS = bloody red shrimp; CLP = curly-leaf pondweed; EWM = Eurasian watermilfoil; VLM = variable-leaf milfoil; SWF = spiny waterflea; WC= water chestnut; ZM = zebra mussel; */AIS = aquatic invasive species.

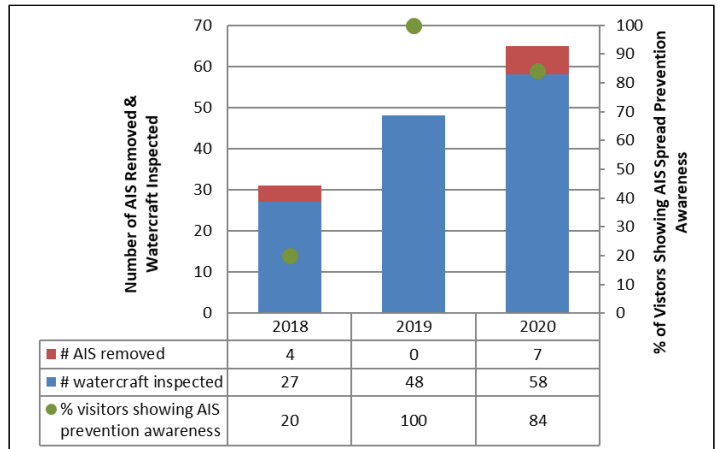
Aquatic Invasive Species Intercepted by Stewards	# found on boats launching	Previous Waterway	# found on boats retrieving	Previous Waterway
curly-leaf pondweed	3	St. Lawrence River (2), Otsego Lake (1)	0	N/A
Eurasian watermilfoil	5	St. Lawrence River (2), Lake Ontario (1), Susquehanna River (1), None (1)	1	Long Lake (1) - previously in Hemlock Lake
variable-leaf milfoil	2	Canandaigua Lake (2)	4	Long Lake (4)
water chestnut	0	N/A	1	Long Lake (1) - unknown previous lake; found on trailer
zebra mussel	1	Otsego Lake (1)	1	Long Lake (1) - previously in Hemlock Lake
Totals	11		7	

Aquatic Invasive Species Intercepted by Stewards	# found at roadside	Previous Waterway
curly-leaf pondweed	1	Canandaigua Lake (1)
Eurasian watermilfoil	4	St. Lawrence River (2), Lake Ontario (1), Long Lake (1)
variable-leaf milfoil	2	Canandaigua Lake (1) Long Lake (1)
Totals	7	

Long Lake Launch



Long Lake Decon



Long Lake Launch

Previous Waterways for Launching Boats	# visits
NONE	815
SAME LAKE - PREVIOUS VISIT	565
RENTAL	129
UNKNOWN (boater doesn't know)	85
Raquette Lake	37
Tupper Lake	24
Fourth Lake	16
NOT ASKED	16
Schroon Lake	16
Forked Lake	15
Lake Eaton	15
Raquette River, NY	15
Blue Mountain Lake	14
Hudson River	14
Great Sacandaga Lake	13
Lower Saranac Lake	13
Lake George	12
Saratoga Lake	11
Canandaigua Lake	8
Indian Lake (Franklin County)	7
Little Tupper Lake	7
Atlantic Ocean	6
Cranberry Lake	6
Harris Lake (Essex County)	6
Lake Champlain	6
Lake Ontario	6
Seventh Lake	6
Big Moose Lake	5
Indian Lake (Hamilton County)	5
Mason Lake (Hamilton County)	5
Middle Saranac Lake	5
Otsego Lake	5
Adirondacks (unspecified)	4
Delta Lake	4
Fish Creek Ponds	4
Good Luck Lake (Hamilton County)	4
Jennings Park Pond (Hamilton County)	4
Lake Flower	4
Lake Pleasant	4
Little Clear Pond	4
Paradox Lake	4
St. Lawrence River	4
Upper Saranac Lake	4
Brant Lake	3

Previous Waterways for Launching Boats	# visits
Glen Lake (Warren County)	3
Indian Lake (Dutchess County)	3
Lake Erie	3
Lows Lake	3
Mohawk River	3
Oneida Lake	3
Otisco Lake	3
Sacandaga River	3
Sagamore Lake (Hamilton County)	3
Second Pond	3
Sixth Lake (Hamilton County)	3
Black River	2
Buck Pond (Rainbow/Kushaqua)	2
Canada Lake	2
Canadarago Lake	2
Cedar River Flow (Hamilton County)	2
Connecticut River	2
Deer Pond (Franklin County)	2
Garnet Lake (Warren County)	2
Grasse River, NY	2
Harriman Reservoir, Wilmington, VT	2
Hinckley Reservoir	2
Irondequoit Bay (Monroe County)	2
Kayuta Lake (Oneida County)	2
Lake Groton, Groton, VT	2
Lawson Lake (Albany County)	2
Lebanon Reservoir (Madison County)	2
Long Island Sound	2
Loon Lake (Franklin County)	2
Niagara River, NY	2
Otter Lake (Cayuga County)	2
Putnam Pond (Essex County)	2
Rich Lake (Essex County)	2
Stony Creek Ponds (Franklin County)	2
Susquehanna River	2
Ballston Lake	1
Burden Lake (Rensselaer County)	1
Canachagala Lake (Herkimer County)	1
Chateaugay Lake	1
Chazy Lake	1
Dryden Lake (Tompkins County)	1
Eaton Reservoir (Madison County)	1
Erie Canal	1

Previous Waterways for Launching Boats	# visits
Findley Lake (Chataouqua County)	1
Follensby Clear Pond	1
Forestport Reservoir (Oneida County)	1
Friends Lake (Warren County)	1
Grafton Lakes State Park (Rensselaer)	1
Grass River Flow (St Lawrence County)	1
Hemlock Lake (Livingston/Ontario)	1
Henderson Lake (Essex County)	1
Horseshoe Lake (Franklin County)	1
Lake Bonaparte	1
Lake Como (Cayuga County)	1
Lake Ozonia (St Lawrence County)	1
Lake Rondaxe (Herkimer County)	1
Lime Lake (Cattaraugus County)	1
Limekiln Lake	1
Little Wolf Pond	1
Long Pond (St Lawrence County)	1
Meacham Lake	1
Newfound Lake, Bristol, NH	1
Oak Orchard Creek, NY	1
Old Forge Pond (Hamilton County)	1
Onondaga Lake	1
Orange Lake (Orange County)	1
Oswego River, NY	1
Otter Lake (Oneida County)	1
Piseco Lake	1
Putnam Lake (Putnam County)	1
Round Lake (Saratoga County)	1
Schoharie Reservoir (Schoharie Cnty)	1
Seneca River	1
Silver Lake (Clinton County)	1
Skaneateles Lake	1
South Pond (Hamilton County)	1
Stilwell Lake (Orange County)	1
Swinging Bridge Reservoir (Sullivan)	1
Taylor Pond (Clinton County)	1
Thirteenth Lake (Warren County)	1
Thompsons Lake (Albany County)	1
Titus Lake, ID	1
Twin Lakes, Salisbury, CT	1
unspecified lake in New York	1
unspecified pond in Pennsylvania	1
White Lake (Oneida County)	1
Total	2087

Long Lake Decon

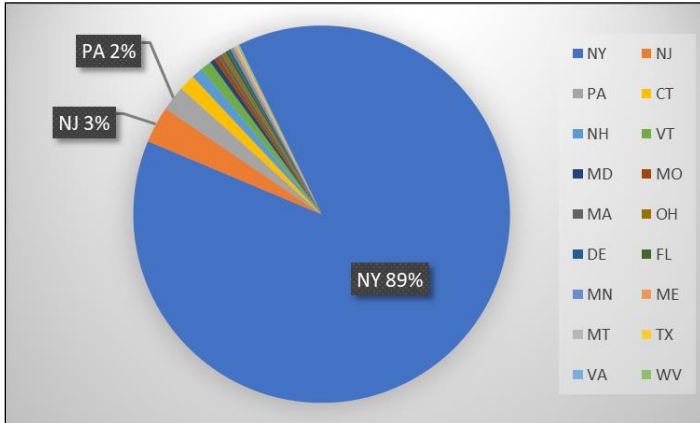
Previous Waterways for Launching Boats	# visits
Long Lake	29
NONE	3
Schroon Lake	3
Canandaigua Lake	2
Indian Lake (Hamilton County)	2
Oswego River, NY	2
Raquette Lake	2

Previous Waterways for Launching Boats	# visits
Raquette River, NY	2
St. Lawrence River	2
Harris Lake (Essex County)	1
Indian Lake (Franklin County)	1
Jennings Park Pond (Hamilton County)	1
Lake Champlain	1
Lake Ontario	1

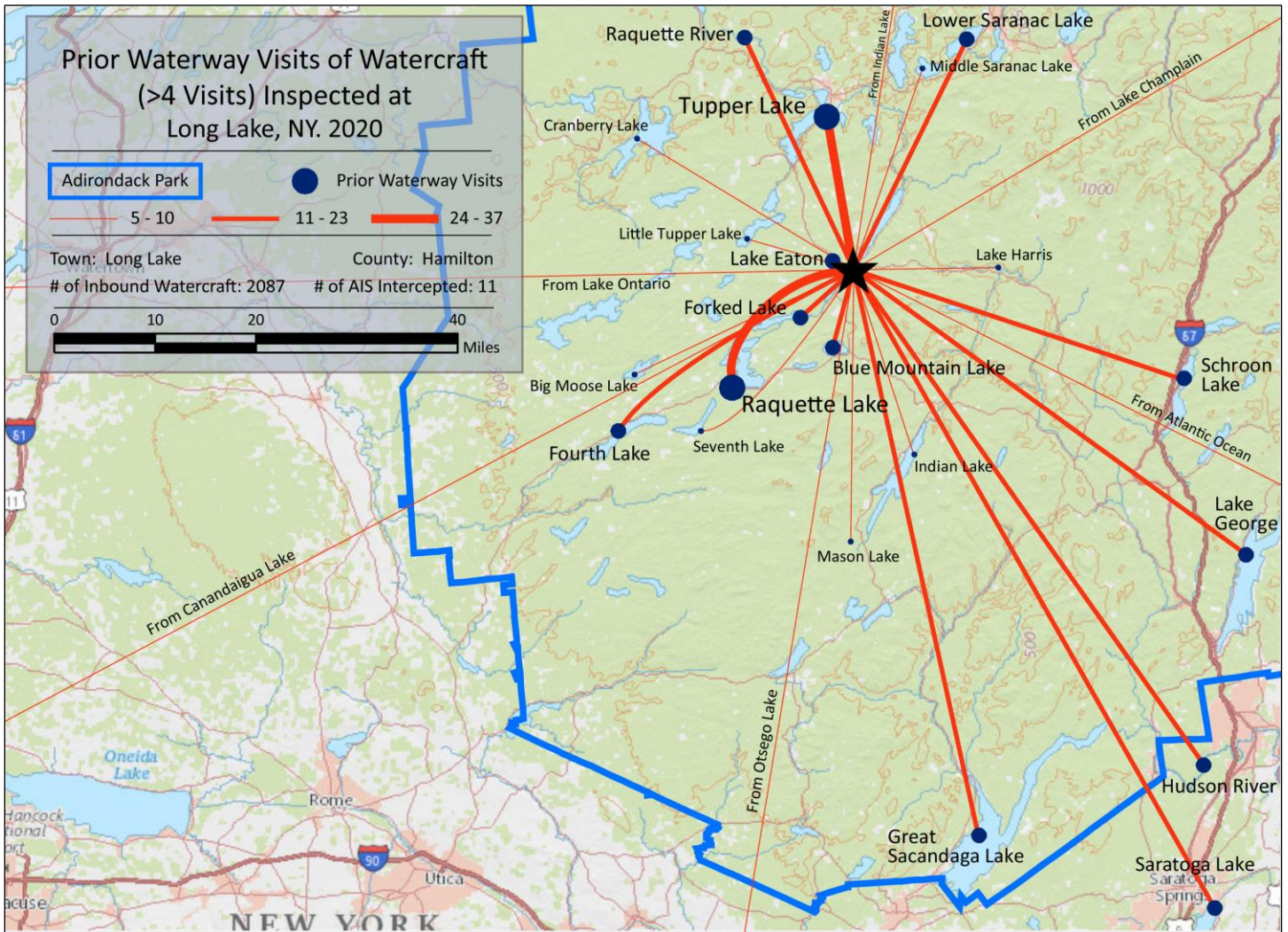
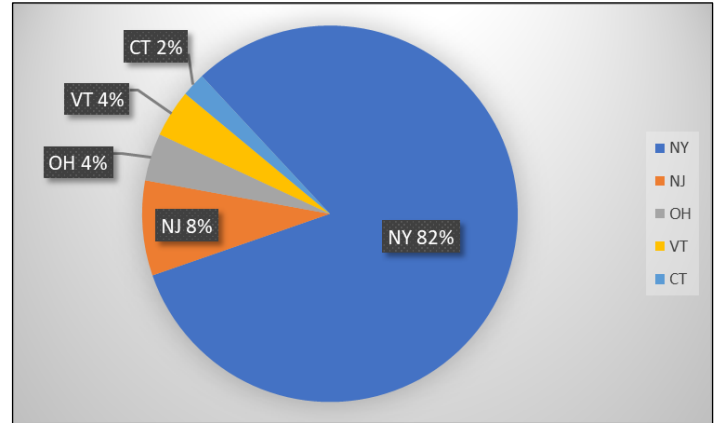
Previous Waterways for Launching Boats	# visits
Lower Saranac Lake	1
Polliwog Pond (Franklin County)	1
Prompton Lake, Passaic, NJ	1
Saratoga Lake	1
UNKNOWN (boater doesn't know)	1
unspecified lake in New York	1
Total	58

State of Motorized Boat Registration

Long Lake Launch
(n=2,322)



Long Lake Decon
(n=49)



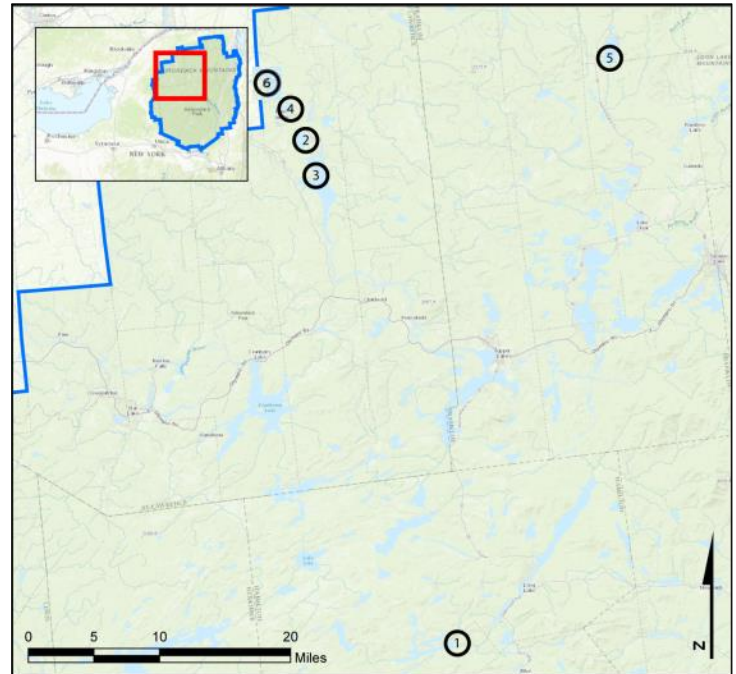
Lower Raquette Reservoirs

AIS intercepted: 12
Boats inspected: 2,069
Number of visitors: 4,493
Boats failing inspection: 1.1%

Dates of operation: 23 May – 23 August
Total number of days covered: Carry Falls 59
 Higley Falls 56

Weekly coverage: 4-5 days
Visitors showing spread prevention awareness: 78%
Number of previously visited waterways: 49

AIS present in waterbodies: variable-leaf milfoil
Stewardship history: 2015 - present
Funding: Great Lakes Restoration Initiative
Notes: Stewards manned Higley’s Pine Road launch until July 4th since Higley Campgrounds opened late due to COVID-19 restrictions.



3-Carry Falls Reservoir; 6-Higley Falls Reservoir

Watercraft	Boat Type										total # boats observed	total # boats inspected
	Barge	Canoe	Dock	Kayak	Motor	PWC	Row	Sail	SUP	Wind		
Carry Falls Reservoir	0	27	0	161	724	44	4	0	4	0	964	963
percentage of total boats	0%	3%	0%	17%	75%	5%	0%	0%	0%	0%	100%	99.9%
Higley Falls Campgrounds	0	51	1	494	158	45	0	1	1	0	751	747
percentage of total boats	0%	7%	0%	66%	21%	6%	0%	0%	0%	0%	100%	99%
Higley Falls Pine Rd Launch	0	1	1	18	268	79	0	0	0	0	367	359
percentage of total boats	0%	0%	0%	5%	73%	22%	0%	0%	0%	0%	100%	98%
totals	0	79	2	673	1150	168	4	1	5	0	2082	2069
percentage of total boats	0%	4%	0%	32%	55%	8%	0%	0%	0%	0%	100%	99%

Boats observed at launch, including those not inspected. PWC=personal watercraft, SUP=stand-up paddleboard, Wind=windsurfer.

	total # visitors	organisms found			total organisms	# boats dirty	# boats w/AIS	# of inspections	% of inspected boats dirty	% of inspected boats w/AIS
		entering	leaving	roadside						
Carry Falls Reservoir	2427	10	2	--	12	9	5	963	0.9%	0.5%
Higley Falls Campgrounds	1133	15	6	--	21	11	4	747	1.5%	0.5%
Higley Falls Pine Rd Launch	933	3	2	--	5	3	1	359	0.8%	0.3%
totals	4493	28	10	--	38	23	10	2069	1.1%	0.5%

Boats dirty = watercraft with any organic material, invasive, non-invasive or unknown.

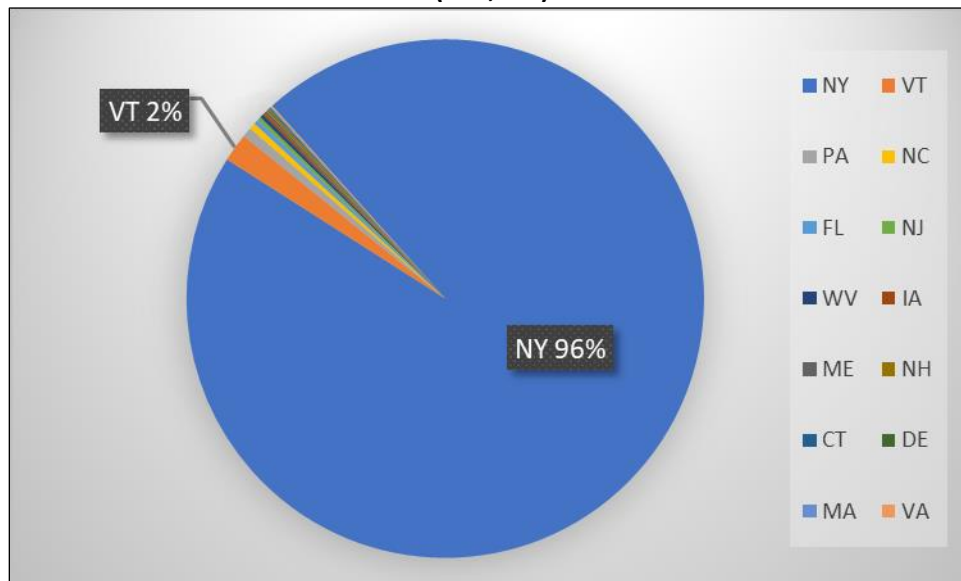
Visitor Responses	AIS spread prevention awareness											# groups asked
	yes	Inspect	Wash	Drain	Bait	LW	Dry	Decon	same lake	first/frozen	didn't ask	
Carry Falls Reservoir	661	111	54	200	1	14	172	5	254	90	112	754
percentage of total groups asked	88%	15%	7%	27%	0%	2%	23%	1%	34%	12%	NA	
Higley Falls Campgrounds	205	0	33	0	0	0	1	0	151	22	8	416
percentage of total groups asked	49%	0%	8%	0%	0%	0%	0%	0%	36%	5%	NA	
Higley Falls Pine Rd Launch	314	1	111	6	0	1	2	3	137	72	20	337
percentage of total groups asked	93%	0%	33%	2%	0%	0%	1%	1%	41%	21%	NA	
totals	1180	112	198	206	1	15	175	8	542	184	140	1507
percentage of total groups asked	78%	7%	13%	14%	0%	1%	12%	1%	36%	12%	NA	

Yes = showed AIS spread prevention awareness; Drain = drained bilge; Bait = emptied bait bucket/disposed of bait; LW = drained livewell; Dry = dried boat; Decon = visited decon station; Same Lake = boat only goes in this lake; First/Frozen = first launch of the season or frozen boat.

Organisms Removed	Organism Type									total # AIS	% of inspected boats w/AIS
	Non-invasive	BN*	BRS*	CLP*	EWM*	VLM*	SWF*	WC*	ZM*		
Carry Falls Reservoir	6	0	0	2	2	1	0	0	1	6	0.5%
percentage of total orgs	50%	0%	0%	17%	17%	8%	0%	0%	8%		
Higley Falls Campgrounds	16	0	0	1	4	0	0	0	0	5	0.5%
percentage of total orgs	76%	0%	0%	5%	19%	0%	0%	0%	0%		
Higley Falls Pine Rd Launch	4	0	0	0	1	0	0	0	0	1	0.3%
percentage of total orgs	80%	0%	0%	0%	20%	0%	0%	0%	0%		
totals	26	0	0	3	7	1	0	0	1	12	0.5%
percentage of total orgs	68%	0%	0%	8%	18%	3%	0%	0%	3%		

Non-invasive = native aquatic or terrestrial material; BN = brittle naiad; BRS = bloody red shrimp; CLP = curly-leaf pondweed; EWM = Eurasian watermilfoil; VLM = variable-leaf milfoil; SWF = spiny waterflea; WC = water chestnut; ZM = zebra mussel; */AIS = aquatic invasive species.

State of Motorized Boat Registration
(n=1,298)

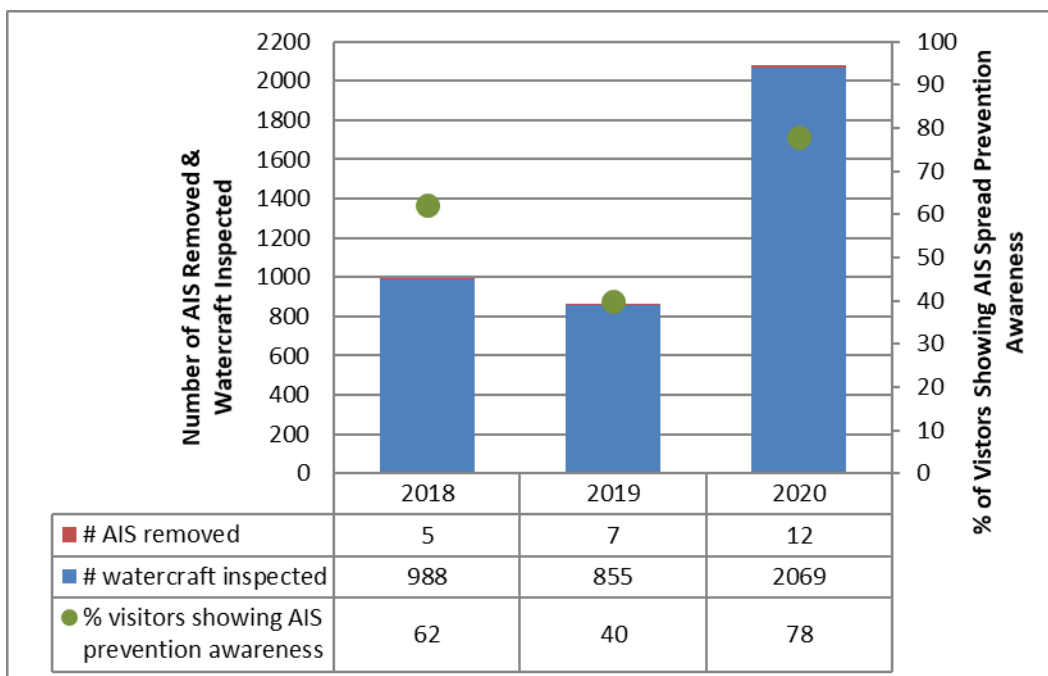


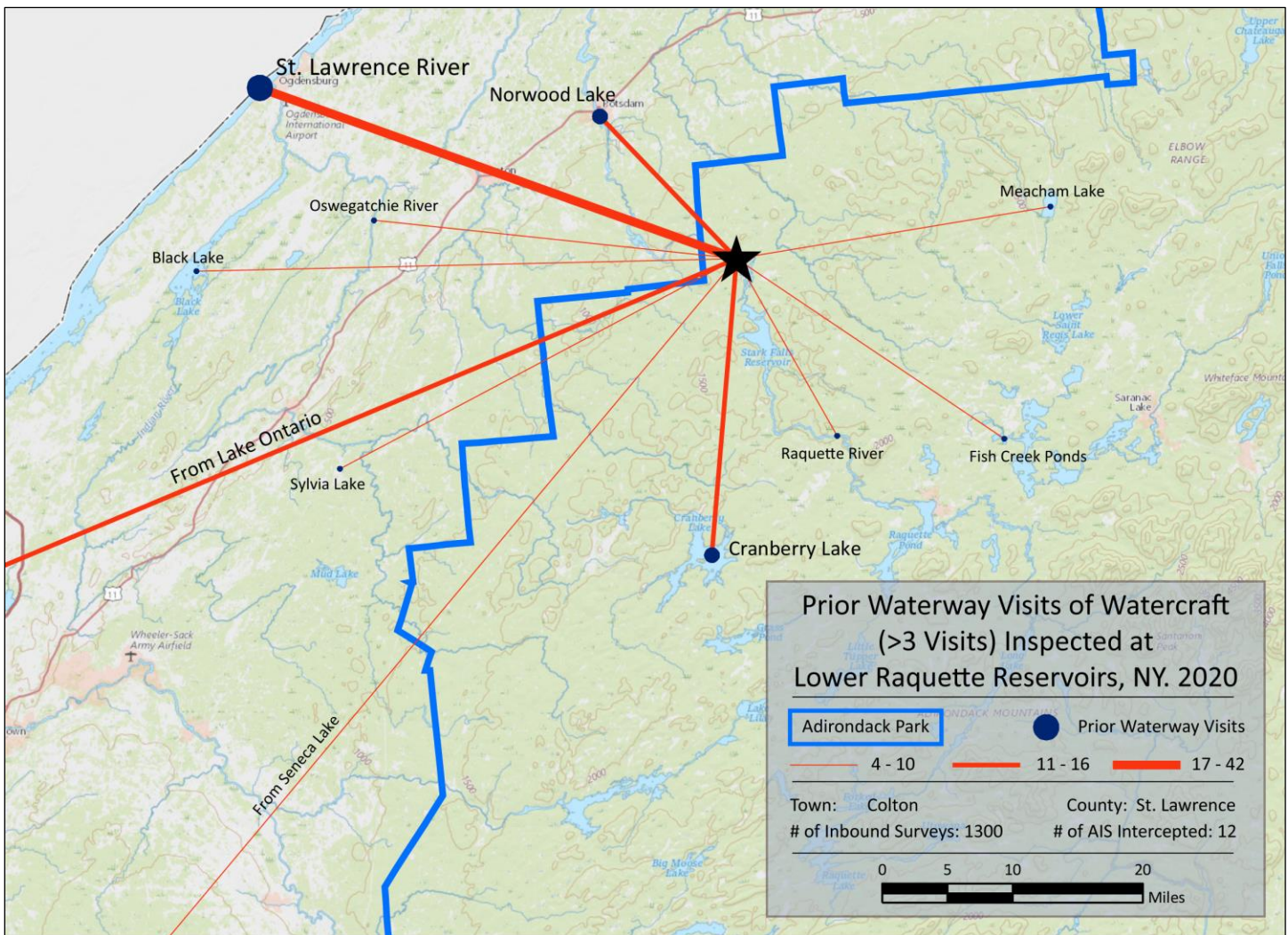
Aquatic Invasive Species Intercepted by Stewards	# found on boats launching	Previous Waterway	# found on boats retrieving	Previous Waterway
curly-leaf pondweed	3	St. Lawrence River (2) Black Lake (1)	0	N/A
Eurasian watermilfoil	7	St. Lawrence River (5) Black Lake (1), None (1)	0	N/A
variable-leaf milfoil	1	St. Lawrence River (1)	0	N/A
zebra mussel	1	Norwood Lake (1)	0	N/A
Totals	12		0	

Previous Waterways for Launching Boats	# visits
SAME LAKE - PREVIOUS VISIT	553
NONE	491
St. Lawrence River	42
Higley Falls Reservoir	25
Lake Ontario	16
Blake Falls Reservoir	14
Norwood Lake (St Lawrence County)	13
Cranberry Lake	11
Carry Falls Reservoir	10
NOT ASKED	10
Rainbow Falls Reservoir	8
Oswegatchie River, NY	7
Raquette River, NY	7
Meacham Lake	6
RENTAL	5
Black Lake (St Lawrence County)	4
Fish Creek Ponds	4
Seneca Lake	4
Stark Falls Reservoir	4

Previous Waterways for Launching Boats	# visits
Sylvia Lake (St Lawrence County)	4
Black River	3
Follensby Clear Pond	3
Lake George	3
Little Sucker Brook (St Lawrence)	3
Osgood Pond	3
Oswego River, NY	3
Round Lake (Hamilton County)	3
Adirondacks (unspecified)	2
Chateaugay Lake	2
Five Falls Reservoir (St Lawrence)	2
Lake Champlain	2
Lake Pleasant	2
Lower St. Regis Lake	2
Riga Lake (Dutchess County)	2
Saranac Chain of Lakes (unspecified)	2
Saranac River	2
Stony Creek Ponds (Franklin County)	2
Tupper Lake	2

Previous Waterways for Launching Boats	# visits
UNKNOWN (boater doesn't know)	2
Brantingham Lake (Lewis County)	1
Buck Pond (Rainbow/Kushaquaque)	1
Cayuga Lake	1
Deer River Flow (Franklin County)	1
Grasse River, NY	1
Great Sacandaga Lake	1
Joe Indian Pond (St Lawrence County)	1
Lake Ozonia (St Lawrence County)	1
Little Wolf Pond	1
Millsite Lake (Jefferson County)	1
Sebago Lake, Standish, ME	1
South Colton Reservoir (St Lawrence)	1
St. Regis River, NY	1
Star Lake (St Lawrence County)	1
Susquehanna River	1
Upper Saranac Lake	1
Weller Pond (Franklin County)	1
Total	1300





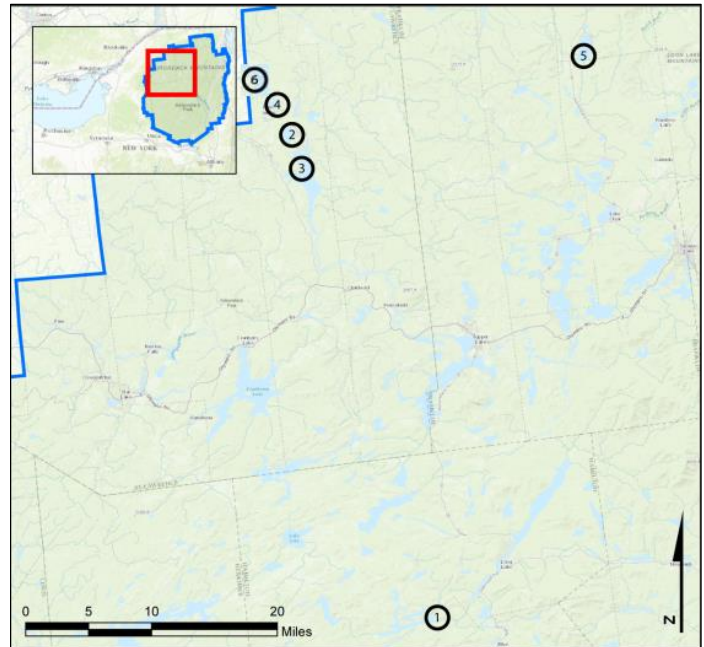
Carry Falls Boat Launch

Meacham Lake

AIS intercepted: 5
Boats inspected: 405
Number of visitors: 991
Boats failing inspection: 3.0%

Dates of operation: 6 June – 30 August
Total number of days covered: 33
Weekly coverage: 2-4 days
Visitors showing spread prevention awareness: 81%
Number of previously visited waterways: 19

AIS present in waterbody: Eurasian watermilfoil
Stewardship history: 2015 - present
Note: Coverage was delayed until June 6th due to COVID-19 restrictions.



5-Meacham Lake

Watercraft	Boat Type										total # boats observed	total # boats inspected
	Barge	Canoe	Dock	Kayak	Motor	PWC	Row	Sail	SUP	Wind		
# of boats observed	0	15	0	77	248	69	0	0	0	0	409	405
percentage of total boats	0%	4%	0%	19%	61%	17%	0%	0%	0%	0%	100%	99%

Boats observed at launch, including those not inspected. PWC=personal watercraft, SUP=stand-up paddleboard, Wind=windsurfer.

total # visitors	organisms found			total organisms	# boats dirty	# boats w/AIS	# of inspections	% of inspected boats dirty	% of inspected boats w/AIS
	entering	leaving	roadside						
991	5	9	--	14	12	4	405	3.0%	1.0%

Boats dirty = watercraft with any organic material, invasive, non-invasive or unknown.

Visitor Responses	AIS spread prevention awareness											# groups asked
	yes	Inspect	Wash	Drain	Bait	LW	Dry	Decon	same lake	first/frozen	didn't ask	
# of groups	245	28	80	54	0	17	81	6	55	51	55	302
percentage of total groups asked	81%	9%	26%	18%	0%	6%	27%	2%	18%	17%	NA	

Yes = showed AIS spread prevention awareness; Drain = drained bilge; Bait = emptied bait bucket/disposed of bait; LW = drained livewell; Dry = dried boat; Decon = visited decon station; Same Lake = boat only goes in this lake; First/Frozen = first launch of the season or frozen boat.

Organisms Removed	Organism Type									total # AIS	% of inspected boats w/AIS
	Non-invasive	BN*	BRS*	CLP*	EWM*	VLM*	SWF*	WC*	ZM*		
# of organisms	9	0	0	1	4	0	0	0	0	5	1.0%
percentage of total orgs	64%	0%	0%	7%	29%	0%	0%	0%	0%		

Non-invasive = native aquatic or terrestrial material; BN = brittle naiad; BRS = bloody red shrimp; CLP = curly-leaf pondweed; EWM = Eurasian watermilfoil; VLM = variable-leaf milfoil; SWF = spiny waterflea; WC = water chestnut; ZM = zebra mussel; */AIS = aquatic invasive species.

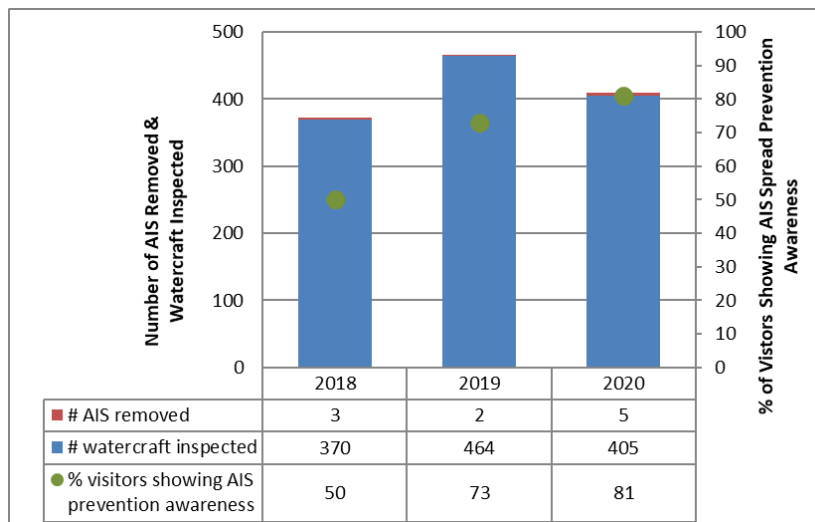
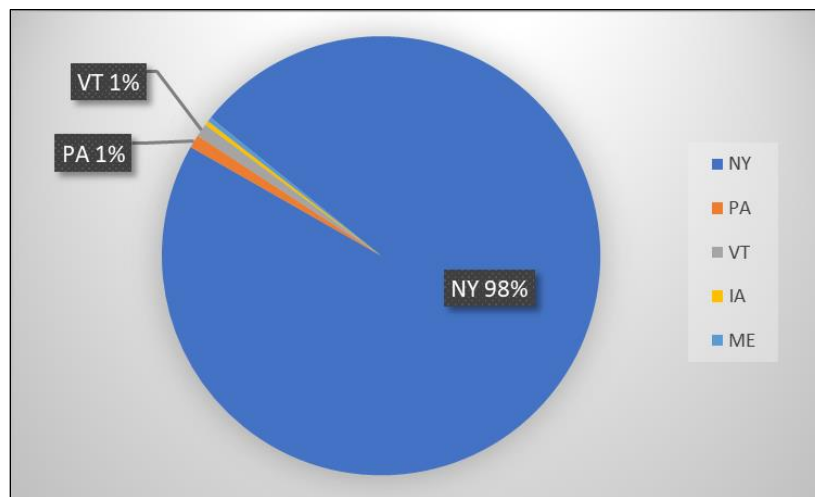
Aquatic Invasive Species Intercepted by Stewards	# found at roadside	Previous Waterway	# found on boats retrieving	Previous Waterway
curly-leaf pondweed	1	St. Lawrence River	0	N/A
Eurasian watermilfoil	3	Chateaugay Lake (1), None (1) St. Lawrence River (1)	1	Meacham Lake (1)
Totals	4		1	

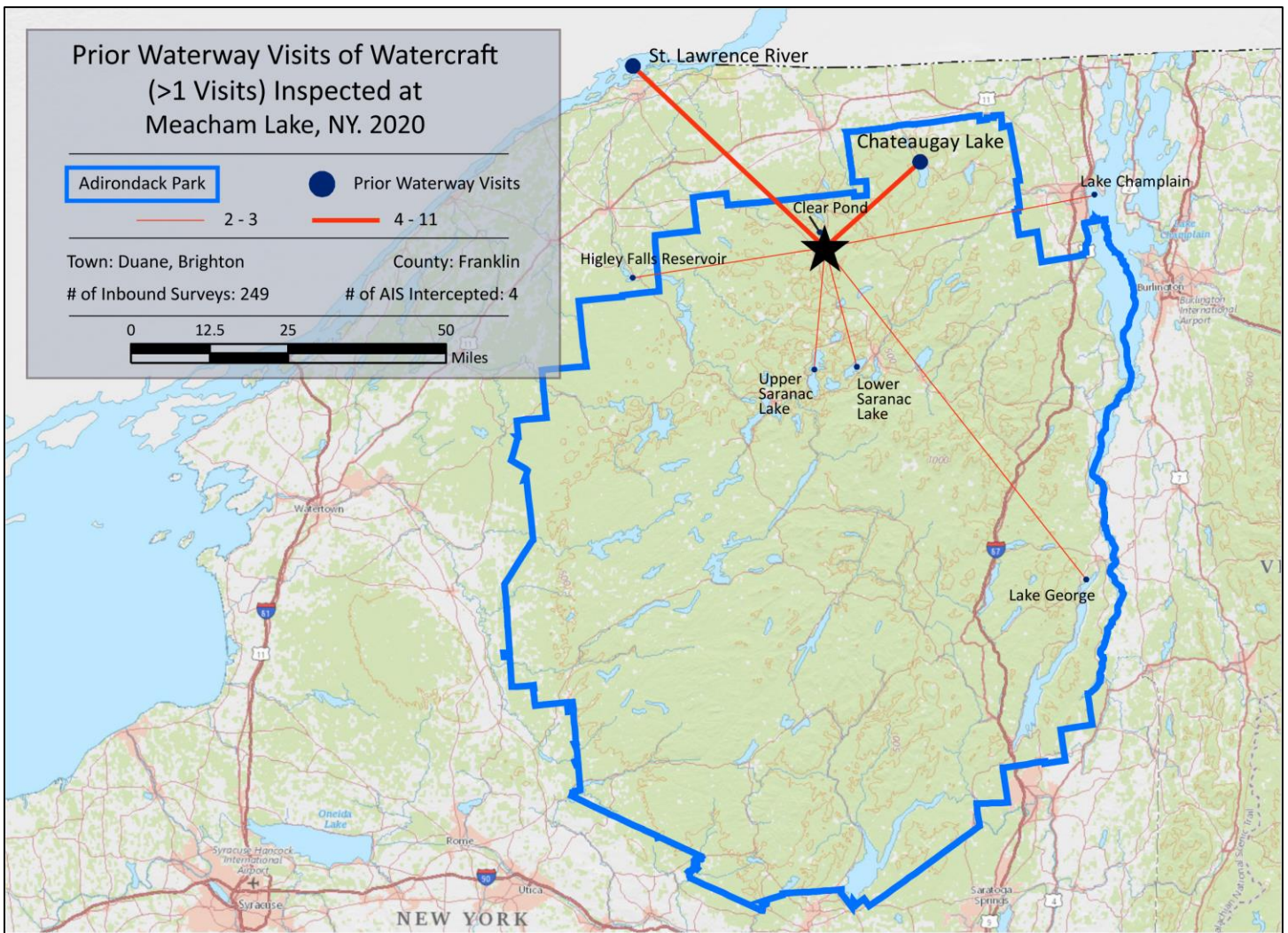
Previous Waterways for Launching Boats	# visits
NONE	110
SAME LAKE - PREVIOUS VISIT	90
Chateaugay Lake	11
St. Lawrence River	10
Clear Pond (Franklin County)	3
NOT ASKED	3
Higley Falls Reservoir	2
Lake Champlain	2

Previous Waterways for Launching Boats	# visits
Lake George	2
Lower Saranac Lake	2
Upper Saranac Lake	2
Black Lake (St Lawrence County)	1
Buck Pond (Rainbow/Kushaqua)	1
Indian Lake (Franklin County)	1
Jones Pond (Franklin County)	1
Lake Ozonia (St Lawrence County)	1

Previous Waterways for Launching Boats	# visits
Norwood Lake (St Lawrence County)	1
Osgood Pond	1
Raquette River, NY	1
Rollins Pond	1
St. Regis River, NY	1
Tully Lake (Cortland/Onondaga)	1
UNKNOWN (boater doesn't know)	1
Total	249

**State of Motorized Boat Registration
(n=310)**





Meacham Lake Boat Launch

Osgood Pond

AIS intercepted: 1
Boats inspected: 1,158
Number of visitors: 1,487
Boats failing inspection: 3.2%

Dates of operation: 23 May – 6 September
Total number of days covered: 67
Weekly coverage: 7 days thru July 5th, then 2-3 days
Visitors showing spread prevention awareness: 76%
Number of previously visited waterways: 67

AIS present in waterbody: none
Stewardship history: 2008 - present
Partnership: Osgood Pond Association



Watercraft	Boat Type										total # boats observed	total # boats inspected
	Barge	Canoe	Dock	Kayak	Motor	PWC	Row	Sail	SUP	Wind		
# of boats observed	0	325	4	721	68	0	0	20	20	0	1158	1158
percentage of total boats	0%	28%	0%	62%	6%	0%	0%	2%	2%	0%	100%	100%

Boats observed at launch, including those not inspected. PWC=personal watercraft, SUP=stand-up paddleboard, Wind=windsurfer.

total # visitors	organisms found			total organisms	# boats dirty	# boats w/AIS	# of inspections	% of inspected boats dirty	% of inspected boats w/AIS
	entering	leaving	roadside						
1487	4	39	--	43	37	1	1158	3.2%	0.1%

Boats dirty = watercraft with any organic material, invasive, non-invasive or unknown.

Visitor Responses	AIS spread prevention awareness											# groups asked
	yes	Inspect	Wash	Drain	Bait	LW	Dry	Decon	same lake	first/frozen	didn't ask	
# of groups	341	91	189	29	1	0	81	10	18	40	268	449
percentage of total groups asked	76%	20%	42%	6%	0%	0%	18%	2%	4%	9%	NA	

Yes = showed AIS spread prevention awareness; Drain = drained bilge; Bait = emptied bait bucket/disposed of bait; LW = drained livewell; Dry = dried boat; Decon = visited decon station; Same Lake = boat only goes in this lake; First/Frozen = first launch of the season or frozen boat.

Organisms Removed	Organism Type									total # AIS	% of inspected boats w/AIS
	Non-invasive	BN*	BRS*	CLP*	EWM*	VLM*	SWF*	WC*	ZM*		
# of organisms	42	0	0	0	1	0	0	0	0	1	0.1%
percentage of total orgs	98%	0%	0%	0%	2%	0%	0%	0%	0%		

Non-invasive = native aquatic or terrestrial material; BN = brittle naiad; BRS = bloody red shrimp; CLP = curly-leaf pondweed; EWM = Eurasian watermilfoil; VLM = variable-leaf milfoil; SWF = spiny waterflea; WC = water chestnut; ZM = zebra mussel; */AIS = aquatic invasive species.

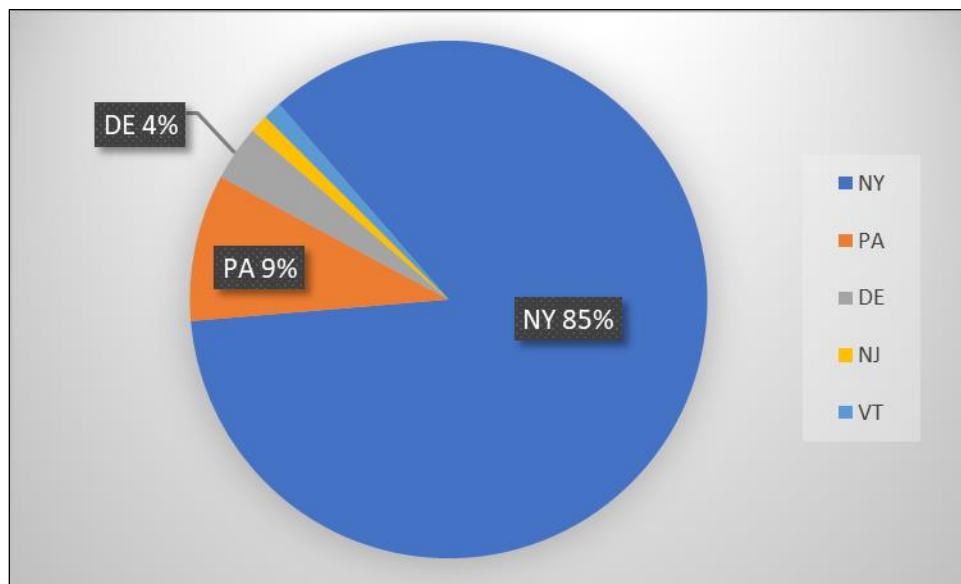
Aquatic Invasive Species Intercepted by Stewards	# found on boats launching	Previous Waterway	# found on boats retrieving	Previous Waterway
Eurasian watermilfoil	1	Lake George (1)	0	N/A
Totals	1		0	

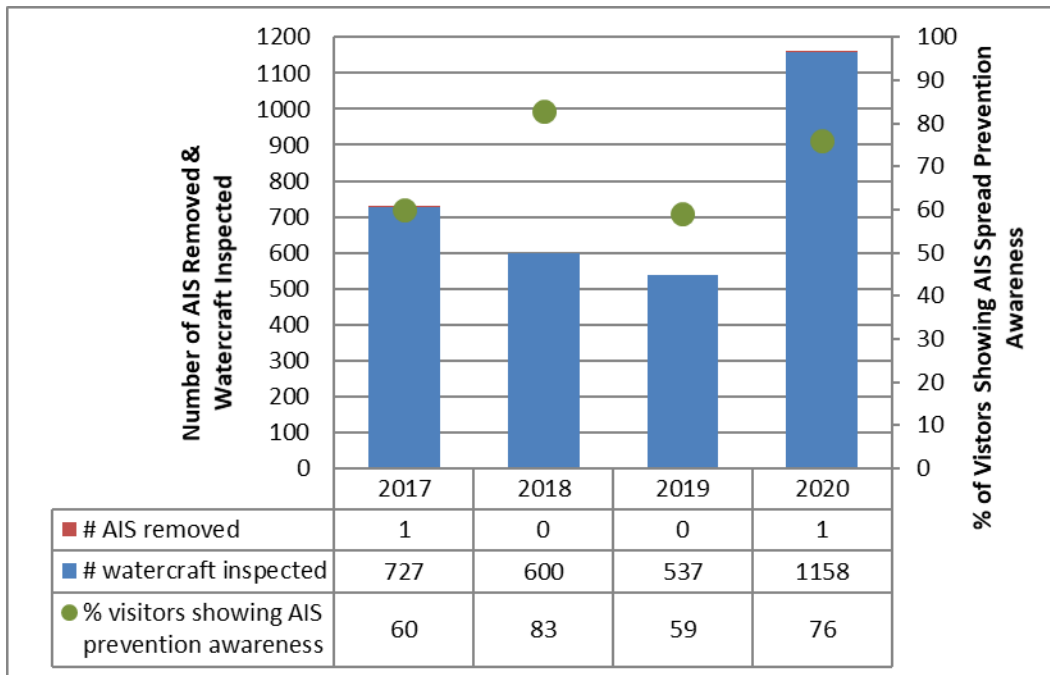
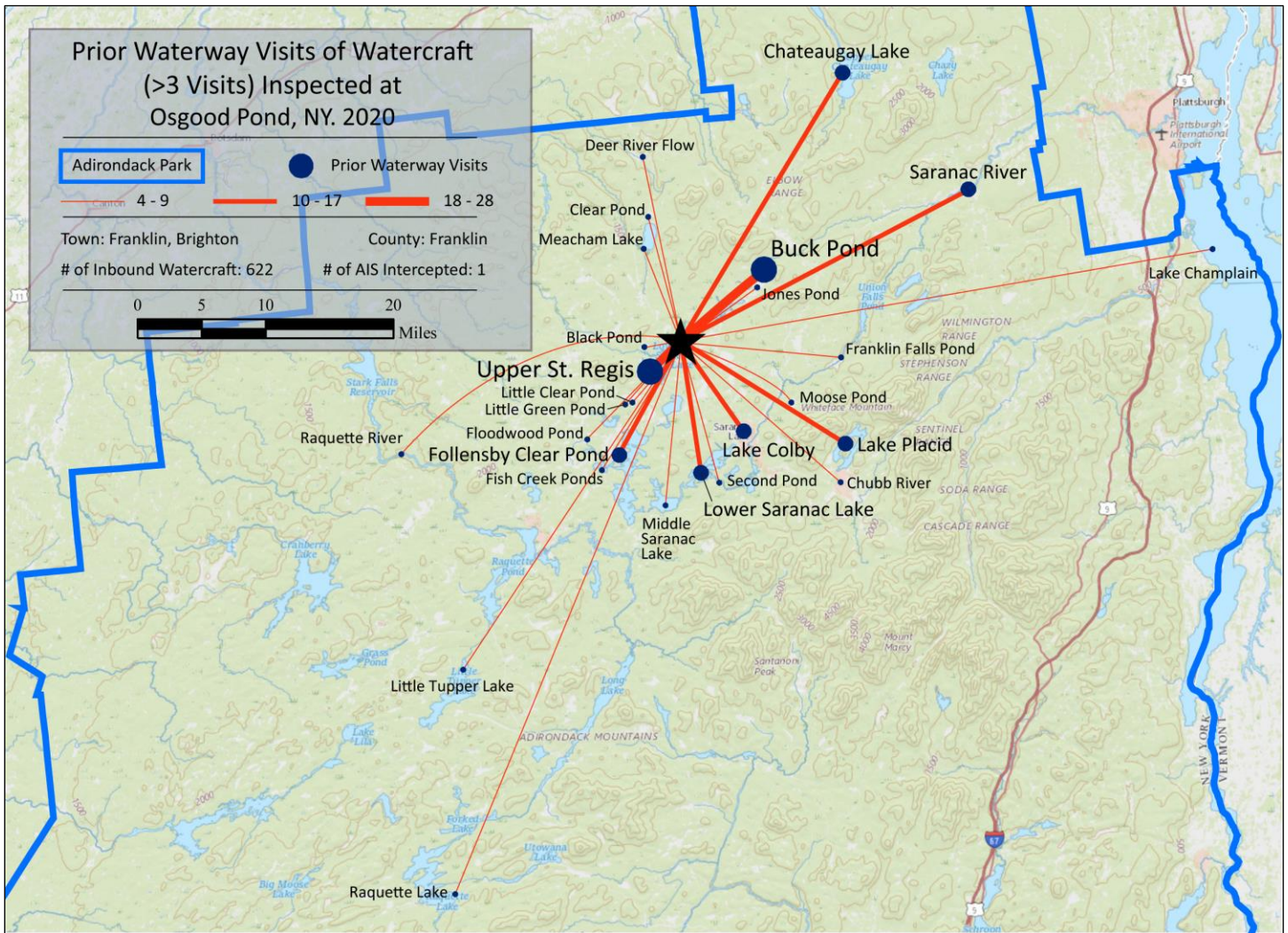
Previous Waterways for Launching Boats	# visits
NONE	217
SAME LAKE - PREVIOUS VISIT	74
Buck Pond (Rainbow/Kushaqua)	28
Upper St. Regis Lake	19
Follensby Clear Pond	17
Saranac River	15
Lake Colby	14
Lower Saranac Lake	14
Lake Placid	13
Chateaugay Lake	10
Lake Champlain	9
Raquette River, NY	9
UNKNOWN (boater doesn't know)	9
Little Clear Pond	8
Clear Pond (Franklin County)	7
Fish Creek Ponds	7
Moose Pond (Essex County)	7
Second Pond	7
Chubb River	6
Floodwood Pond	6
Meacham Lake	6
Deer River Flow (Franklin County)	5
Little Green Pond (Franklin County)	5
Middle Saranac Lake	5
Black Pond (Franklin County)	4

Previous Waterways for Launching Boats	# visits
Franklin Falls Pond (Franklin County)	4
Jones Pond (Franklin County)	4
Little Tupper Lake	4
Raquette Lake	4
Barnum Pond (Franklin County)	3
Church Pond (Franklin County)	3
East Pine Pond (Franklin County)	3
Follensby Pond (Franklin County)	3
Kiawassa Lake	3
Long Pond (Lewis County)	3
Loon Lake (Franklin County)	3
Lower St. Regis Lake	3
Mirror Lake	3
NOT ASKED	3
Polliwog Pond (Franklin County)	3
RENTAL	3
Rollins Pond	3
St. Lawrence River	3
Upper Saranac Lake	3
Augur Lake (Essex County)	2
Ausable River	2
Bradley Brook Reservoir (Madison)	2
Henderson Lake (Essex County)	2
Hoel Pond	2

Previous Waterways for Launching Boats	# visits
Indian Lake (Franklin County)	2
Lake Durant (Hamilton County)	2
Lake Flower	2
Mohawk River	2
Mountain Pond (Franklin County)	2
West Canada Lakes (Hamilton County)	2
Black Lake (Seneca County)	1
Butternut Pond (Essex County)	1
Debar Pond (Franklin County)	1
Dunham Reservoir (Rensselaer Cnty)	1
Fern Lake (Clinton County)	1
Gordon Pond (Franklin County)	1
Hudson River	1
Kunjamuk River, NY	1
Lake Clear	1
Lake George	1
Lake Titus (Franklin County)	1
Long Pond (St. Regis Canoe Area)	1
Oseetah Lake	1
Round Lake (Saratoga County)	1
Saranac Chain of Lakes (unspecified)	1
Saratoga Lake	1
St. Regis River, NY	1
Tupper Lake	1
Total	622

State of Motorized Boat Registration
(n=87)



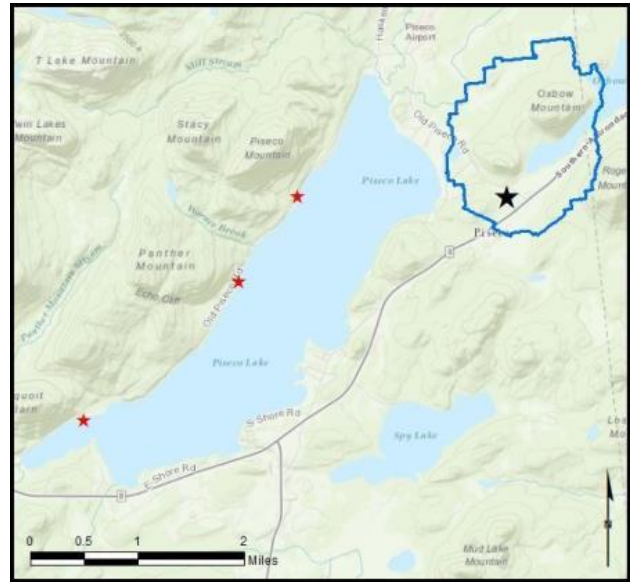


Piseco Lake

AIS intercepted: 1
Boats inspected: 1,884
Number of visitors: 4,298
Boats failing inspection: 0.1%

Dates of operation: 23 May – 7 September
Total number of days covered: Little Sand 24,
 Point Comfort 29, Poplar Point 79
Weekly coverage: Little Sand 3-5 days,
 Point Comfort 3-5 days, Poplar Point 6-7 days
Visitors showing spread prevention awareness: 84%
Number of previously visited waterways: 43

AIS present in waterbody: spiny waterflea
Stewardship history: 2015 - present
Partnership: Piseco Lake Association, Town of Arietta
Notes: Little Sand and Point Comfort did not open until July 4th
 due to COVID-19 restrictions.



Watercraft	Boat Type										total # boats observed	total # boats inspected
	Barge	Canoe	Dock	Kayak	Motor	PWC	Row	Sail	SUP	Wind		
Little Sand Launch	0	1	0	48	79	14	0	0	1	0	143	143
percentage of total boats	0%	1%	0%	34%	55%	10%	0%	0%	1%	0%	100%	100%
Point Comfort Launch	0	9	0	35	182	22	2	1	0	0	251	250
percentage of total boats	0%	4%	0%	14%	73%	9%	1%	0%	0%	0%	100%	99.6%
Poplar Point Launch	0	30	2	243	956	178	28	35	23	0	1495	1491
percentage of total boats	0%	2%	0%	16%	64%	12%	2%	2%	2%	0%	100%	99.7%
totals	0	40	2	326	1217	214	30	36	24	0	1889	1884
percentage of total boats	0%	2%	0%	17%	64%	11%	2%	2%	1%	0%	100%	99.7%

Boats observed at launch, including those not inspected. PWC=personal watercraft, SUP=stand-up paddleboard, Wind=windsurfer.

	total # visitors	organisms found			total organisms	# boats dirty	# boats w/AIS	# of inspections	% of inspected boats dirty	% of inspected boats w/AIS
		entering	leaving	roadside						
Little Sand Launch	299	0	0	--	0	0	0	143	0%	0%
Point Comfort Launch	643	0	0	--	0	0	0	250	0%	0%
Poplar Point Launch	3356	2	0	--	2	2	1	1491	0.1%	0.1%
totals	4298	2	0	0	2	2	1	1884	0.1%	0.1%

Boats dirty = watercraft with any organic material, invasive, non-invasive or unknown.

Visitor Responses	AIS spread prevention awareness											# groups asked
	yes	Inspect	Wash	Drain	Bait	LW	Dry	Decon	same lake	first/frozen	didn't ask	
Little Sand Launch	99	30	34	19	0	3	27	5	11	14	2	115
percentage of total groups asked	86%	26%	30%	17%	0%	3%	23%	4%	10%	12%	NA	
Point Comfort Launch	170	12	69	20	0	0	20	4	77	18	2	233
percentage of total groups asked	73%	5%	30%	9%	0%	0%	9%	2%	33%	8%	NA	
Poplar Point Launch	1100	427	328	156	0	6	307	70	296	196	58	1273
percentage of total groups asked	86%	34%	26%	12%	0%	0%	24%	5%	23%	15%	NA	
totals	1369	469	431	195	0	9	354	79	384	228	62	1621
percentage of total groups asked	84%	29%	27%	12%	0%	1%	22%	5%	24%	14%	NA	

Yes = showed AIS spread prevention awareness; Drain = drained bilge; Bait = emptied bait bucket/disposed of bait; LW = drained livewell; Dry = dried boat; Decon = visited decon station; Same Lake = boat only goes in this lake; First/Frozen = first launch of the season or frozen boat.

Organisms Removed	Organism Type									total # AIS	% of inspected boats w/AIS
	Non-invasive	BN*	BRS*	CLP*	EWM*	VLM*	SWF*	WC*	ZM*		
Little Sand Launch	0	0	0	0	0	0	0	0	0	0	0%
percentage of total orgs	0%	0%	0%	0%	0%	0%	0%	0%	0%	0%	
Point Comfort Launch	0	0	0	0	0	0	0	0	0	0	0%
percentage of total orgs	0%	0%	0%	0%	0%	0%	0%	0%	0%	0%	
Poplar Point Launch	1	0	0	0	0	0	0	0	1	1	0.1%
percentage of total orgs	50%	0%	0%	0%	0%	0%	0%	0%	50%		
totals	1	0	0	0	0	0	0	0	1	1	0.1%
percentage of total orgs	50%	0%	0%	0%	0%	0%	0%	0%	50%		

Non-invasive = native aquatic or terrestrial material; BN = brittle naiad; BRS = bloody red shrimp; CLP = curly-leaf pondweed; EWM = Eurasian watermilfoil; VLM = variable-leaf milfoil; SWF = spiny waterflea; WC = water chestnut; ZM = zebra mussel; */AIS = aquatic invasive species.

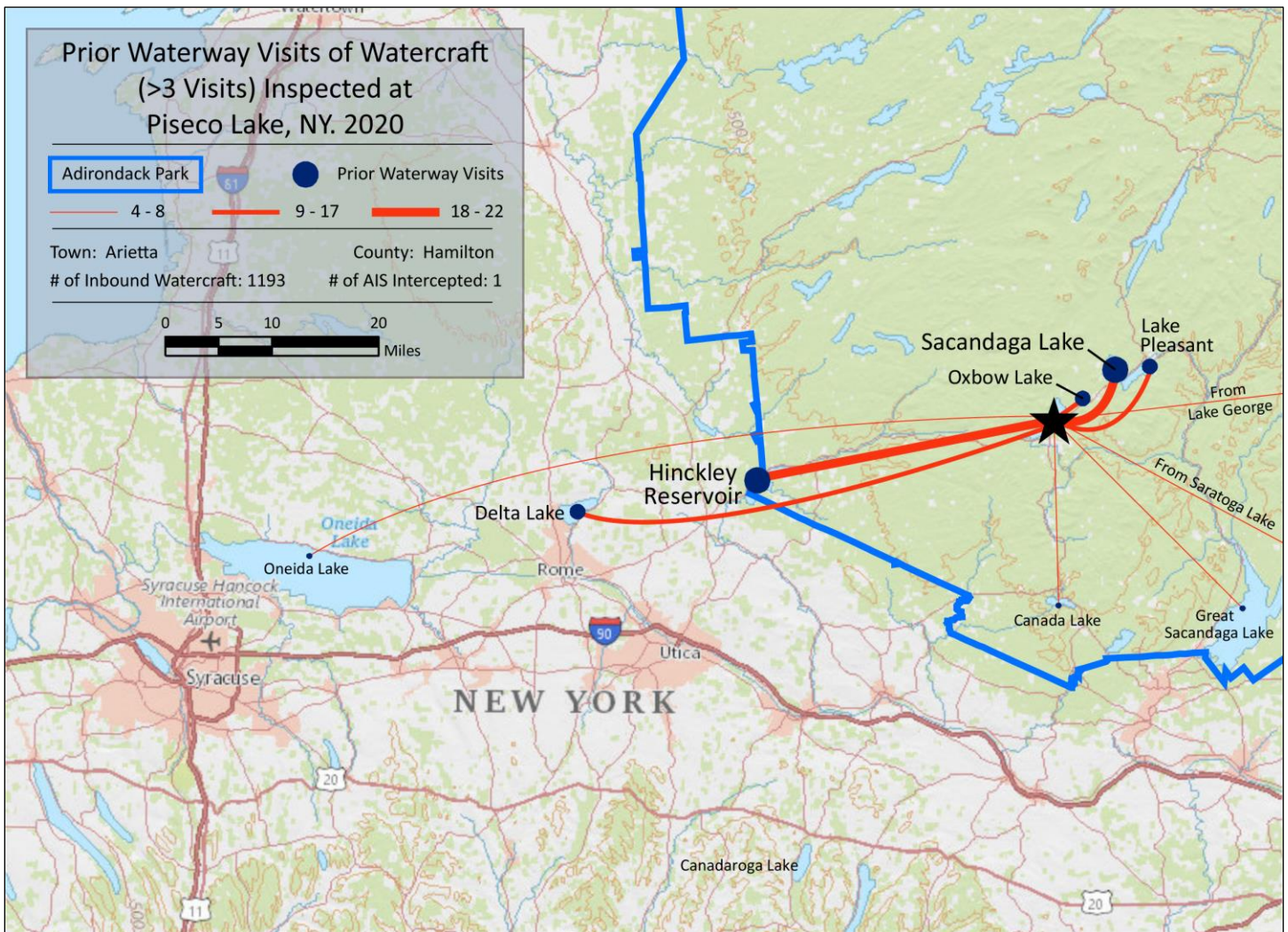
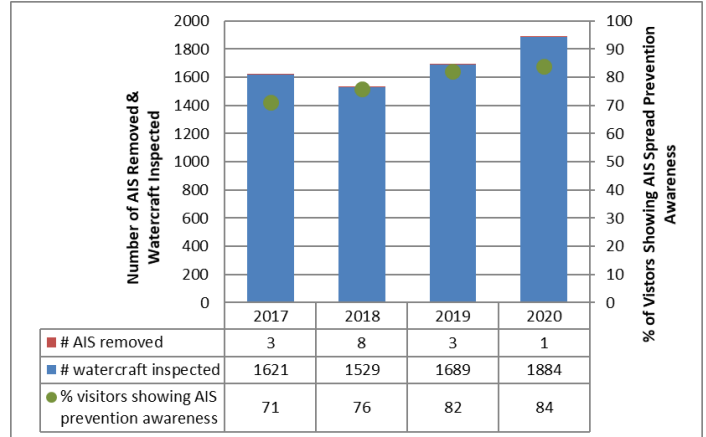
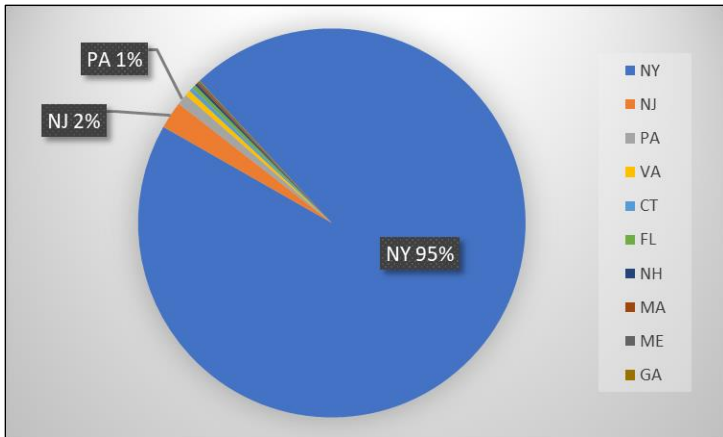
Aquatic Invasive Species Intercepted by Stewards	# found on boats launching	Previous Waterway	# found on boats retrieving	Previous Waterway
zebra mussel	1	Oneida Lake (1)	0	N/A
Totals	1		0	

Previous Waterways for Launching Boats	# visits
NONE	624
SAME LAKE - PREVIOUS VISIT	383
Hinckley Reservoir	22
Sacandaga Lake	20
Lake Pleasant	17
Oxbow Lake (Hamilton County)	12
UNKNOWN (boater doesn't know)	10
Delta Lake	9
RENTAL	9
Canada Lake	7
Great Sacandaga Lake	7
Lake George	5
Oneida Lake	5
NOT ASKED	4
Saratoga Lake	4
Canadarago Lake	3

Previous Waterways for Launching Boats	# visits
Genesee River, NY	3
Hudson River	3
Lake Algonquin (Hamilton County)	3
Long Lake	3
Mohawk River	3
Canandaigua Lake	2
Fourth Lake	2
Good Luck Lake (Hamilton County)	2
Lake Adirondack (Hamilton County)	2
Lake Champlain	2
North Lake (Herkimer County)	2
Oneida River, NY	2
Otsego Lake	2
Raquette Lake	2
Round Lake (Essex County)	2
Browns Tract Pond	1

Previous Waterways for Launching Boats	# visits
Caroga Lake	1
Cayuga Lake	1
Cranberry Lake	1
Erie Canal	1
Harris Lake (Essex County)	1
Indian Lake (Hamilton County)	1
Keuka Lake	1
Lake Placid	1
Lewey Lake (Hamilton County)	1
Long Lake (Oneida County)	1
Salmon River Reservoir (Oneida)	1
Seneca River	1
Silver Lake (Clinton County)	1
Spy Lake (Hamilton County)	1
Stoner Lakes (Hamilton County)	1
West Canada Lakes (Hamilton County)	1
Total	1193

State of Motorized Boat Registration
(n=1,531)

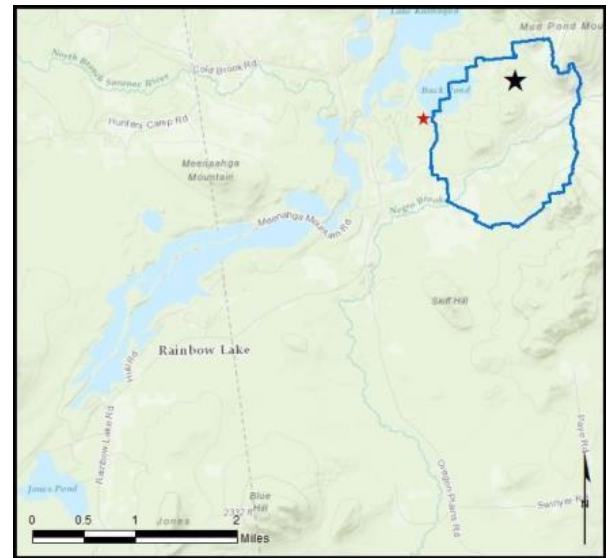


Rainbow Lake - Buck Pond

AIS intercepted: 3
Boats inspected: 1,081
Number of visitors: 1,784
Boats failing inspection: 1.8%

Dates of operation: 27 June – 7 September
Total number of days covered: 66
Weekly coverage: 6-7 days
Visitors showing spread prevention awareness: 64%
Number of previously visited waterways: 53

AIS present in waterbody: none
Stewardship history: 2005 - present
Partnership: Rainbow Lake Association
Notes: Coverage was delayed until June 27th due to COVID-19 restrictions.



Watercraft	Boat Type										total # boats observed	total # boats inspected
	Barge	Canoe	Dock	Kayak	Motor	PWC	Row	Sail	SUP	Wind		
# of boats observed	0	255	0	439	367	6	3	5	10	0	1085	1081
percentage of total boats	0%	24%	0%	40%	34%	1%	0%	0%	1%	0%	100%	99.6%

Boats observed at launch, including those not inspected. PWC=personal watercraft, SUP=stand-up paddleboard, Wind=windsurfer.

total # visitors	organisms found			total organisms	# boats dirty	# boats w/AIS	# of inspections	% of inspected boats dirty	% of inspected boats w/AIS
	entering	leaving	roadside						
1784	8	12	--	20	19	3	1081	1.8%	0.3%

Boats dirty = watercraft with any organic material, invasive, non-invasive or unknown.

Visitor Responses	AIS spread prevention awareness											# groups asked
	yes	Inspect	Wash	Drain	Bait	LW	Dry	Decon	same lake	first/frozen	didn't ask	
# of groups	365	78	108	29	0	4	97	16	76	48	166	574
percentage of total groups asked	64%	14%	19%	5%	0%	1%	17%	3%	13%	8%	NA	

Yes = showed AIS spread prevention awareness; Drain = drained bilge; Bait = emptied bait bucket/dispensed of bait; LW = drained livewell; Dry = dried boat; Decon = visited decon station; Same Lake = boat only goes in this lake; First/Frozen = first launch of the season or frozen boat.

Organisms Removed	Organism Type									total # AIS	% of inspected boats w/AIS
	Non-invasive	BN*	BRS*	CLP*	EWM*	VLM*	SWF*	WC*	ZM*		
# of organisms	17	0	0	0	3	0	0	0	0	3	0.3%
percentage of total orgs	85%	0%	0%	0%	15%	0%	0%	0%	0%		

Non-invasive = native aquatic or terrestrial material; BN = brittle naiad; BRS = bloody red shrimp; CLP = curly-leaf pondweed; EWM = Eurasian watermilfoil; VLM = variable-leaf milfoil; SWF = spiny waterflea; WC = water chestnut; ZM = zebra mussel; */AIS = aquatic invasive species.

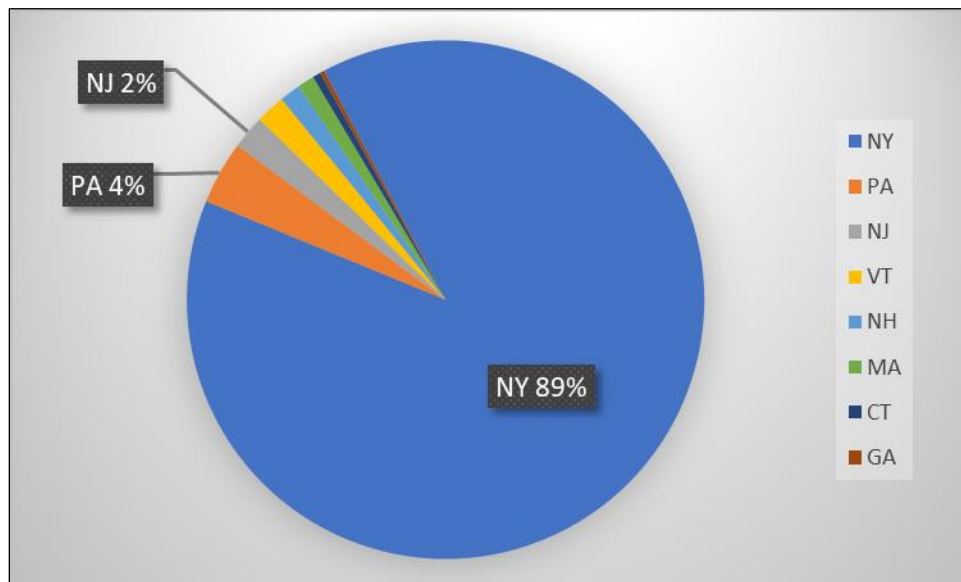
Aquatic Invasive Species Intercepted by Stewards	# found on boats launching	Previous Waterway	# found on boats retrieving	Previous Waterway
Eurasian watermilfoil	2	Canachagala Lake (1) Chateaugay Lake (1)	1	Buck Pond (1) - previously in Lake Flower
Totals	2		1	

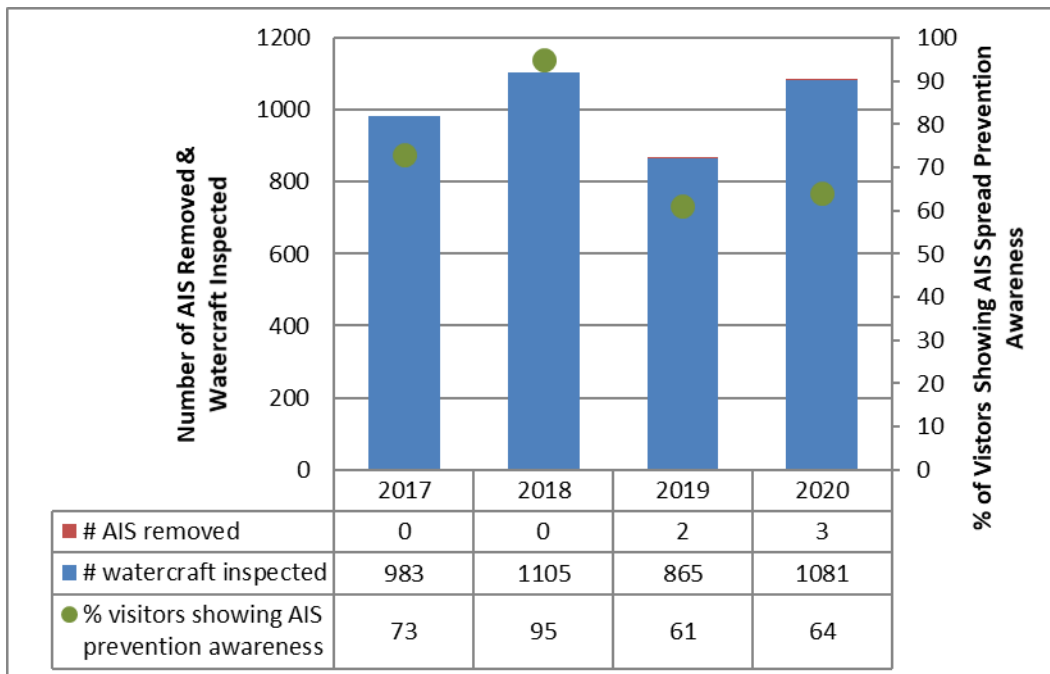
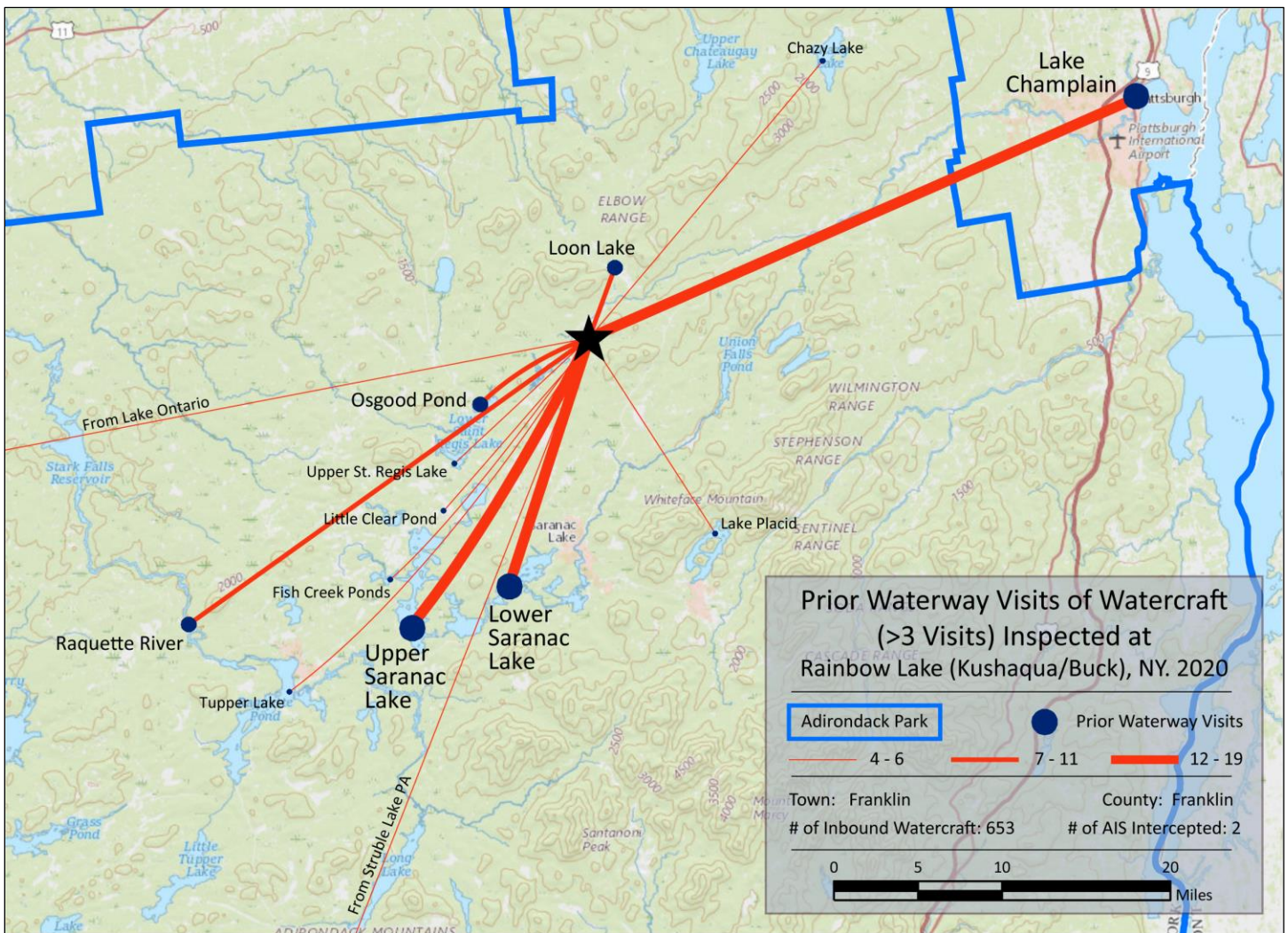
Previous Waterways for Launching Boats	# visits
SAME LAKE - PREVIOUS VISIT	258
NONE	198
Upper Saranac Lake	19
Lake Champlain	14
Lower Saranac Lake	13
Raquette River, NY	11
Osgood Pond	10
RENTAL	10
Loon Lake (Franklin County)	7
Lake Placid	6
Upper St. Regis Lake	6
Chazy Lake	5
Fish Creek Ponds	4
Lake Ontario	4
Little Clear Pond	4
Oregon Pond (Franklin County)	4
Struble Lake, Honey Brook Twsp, PA	4
Tupper Lake	4
Chateaugay Lake	3
Franklin Falls Pond (Franklin County)	3

Previous Waterways for Launching Boats	# visits
Lake Clear	3
Lower St. Regis Lake	3
Moose Pond (Essex County)	3
Muller Pond (Essex County)	3
NOT ASKED	3
St. Regis River, NY	3
UNKNOWN (boater doesn't know)	3
Fish Pond (Franklin County)	2
Floodwood Pond	2
Lake Flower	2
Lincoln Pond (Essex County)	2
Long Lake	2
Mill Pond (Schuyler/Steuben)	2
Mohawk River	2
Promised Land Lake, Pike County, PA	2
Rainbow Falls Reservoir	2
Second Pond	2
St. Lawrence River	2
Tully Lake (Cortland/Onondaga)	2
Union Falls Pond (Clinton/Franklin)	2

Previous Waterways for Launching Boats	# visits
Ausable River	1
Black Lake (St Lawrence County)	1
Canachagala Lake (Herkimer County)	1
Catlin Lake (Essex/Hamilton Counties)	1
East Pine Pond (Franklin County)	1
Fern Lake (Clinton County)	1
Glenwood Lake (Orleans County)	1
Harris Lake (Essex County)	1
Hoel Pond	1
Jones Pond (Franklin County)	1
Long Pond (Lewis County)	1
Mascoma Lake, Lebanon, NH	1
Meacham Lake	1
Middle Saranac Lake	1
Moose Pond, Bridgton, ME	1
Rat Pond (Franklin County)	1
Saranac Chain of Lakes (unspecified)	1
Snyder's Lake (Rensselaer County)	1
Taylor Pond (Clinton County)	1
Total	653

**State of Motorized Boat Registration
(n=381)**



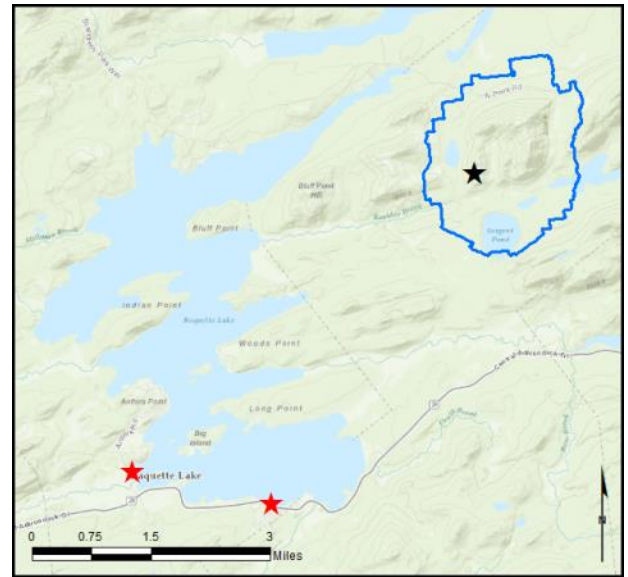


Raquette Lake

AIS intercepted: 8
Boats inspected: 1,728
Number of visitors: 3,484
Boats failing inspection: 2.6%

Dates of operation: 23 May – 7 September
Total number of days covered: 79
Weekly coverage: 5 days
Visitors showing spread prevention awareness: 83%
Number of previously visited waterways: 76

AIS present in waterbody: variable-leaf milfoil
Stewardship history: 2008, 2011 - present
Partnership: Raquette Lake Preservation Foundation,
 Raquette Lake Supply Co.



Watercraft	Boat Type										total # boats observed	total # boats inspected
	Barge	Canoe	Dock	Kayak	Motor	PWC	Row	Sail	SUP	Wind		
# of boats observed	1	191	1	533	936	108	3	4	5	0	1782	1728
percentage of total boats	0%	11%	0%	30%	53%	6%	0%	0%	0%	0%	100%	97%

Boats observed at launch, including those not inspected. PWC=personal watercraft, SUP=stand-up paddleboard, Wind=windsurfer.

total # visitors	organisms found			total organisms	# boats dirty	# boats w/AIS	# of inspections	% of inspected boats dirty	% of inspected boats w/AIS
	entering	leaving	roadside						
3484	10	45	--	55	45	8	1728	2.6%	0.5%

Boats dirty = watercraft with any organic material, invasive, non-invasive or unknown.

Visitor Responses	AIS spread prevention awareness											# groups asked
	yes	Inspect	Wash	Drain	Bait	LW	Dry	Decon	same lake	first/frozen	didn't ask	
# of groups	1149	400	359	441	3	26	266	35	171	158	37	1381
percentage of total groups asked	83%	29%	26%	32%	0%	2%	19%	3%	12%	11%	NA	

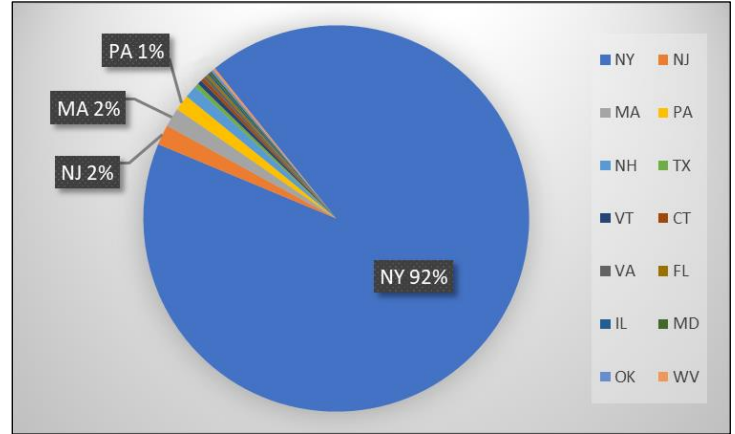
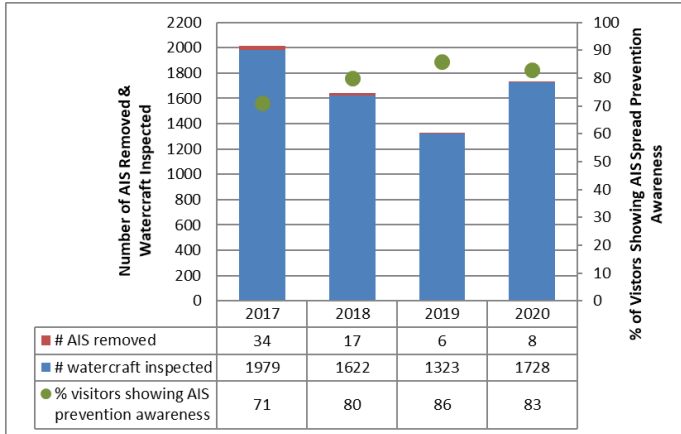
Yes = showed AIS spread prevention awareness; Drain = drained bilge; Bait = emptied bait bucket/disposed of bait; LW = drained livewell; Dry = dried boat; Decon = visited decon station; Same Lake = boat only goes in this lake; First/Frozen = first launch of the season or frozen boat.

Organisms Removed	Organism Type									total # AIS	% of inspected boats w/AIS
	Non-invasive	BN*	BRS*	CLP*	EWM*	VLM*	SWF*	WC*	ZM*		
# of organisms	47	0	0	0	2	6	0	0	0	8	0.5%
percentage of total orgs	85%	0%	0%	0%	4%	11%	0%	0%	0%		

Non-invasive = native aquatic or terrestrial material; BN = brittle naiad; BRS = bloody red shrimp; CLP = curly-leaf pondweed; EWM = Eurasian watermilfoil; VLM = variable-leaf milfoil; SWF = spiny waterflea; WC = water chestnut; ZM = zebra mussel; */AIS = aquatic invasive species.

Aquatic Invasive Species Intercepted by Stewards	# found on boats launching	Previous Waterway	# found on boats retrieving	Previous Waterway
Eurasian watermilfoil	1	Honeoye Lake (1)	1	Raquette Lake (1) - previously in Hyde Lake, Jefferson County
variable-leaf milfoil	1	Raquette Lake (1)	5	Raquette Lake (5)
Totals	2		6	

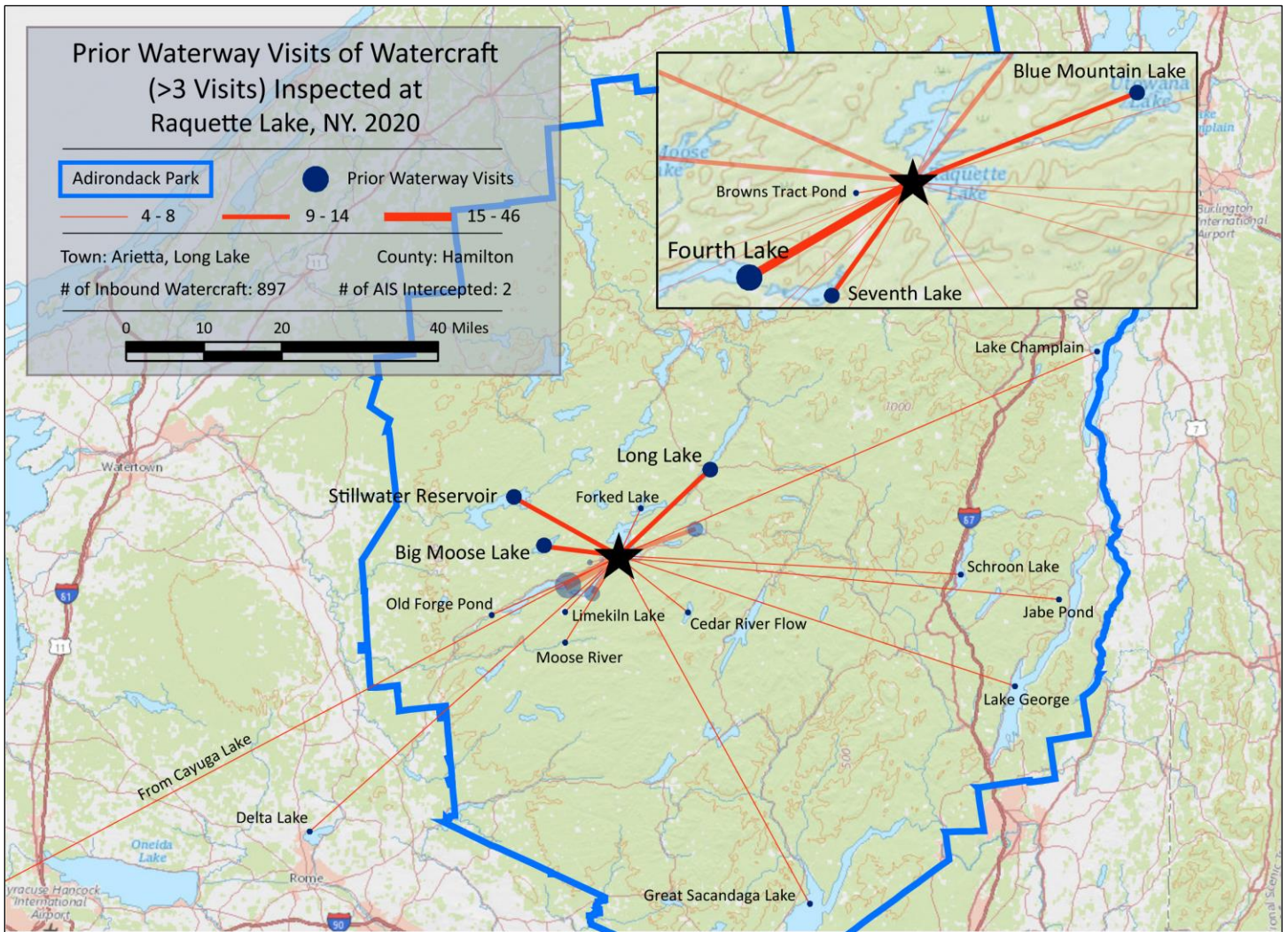
State of Motorized Boat Registration
(n=1,066)



Previous Waterways for Launching Boats	# visits
NONE	399
SAME LAKE - PREVIOUS VISIT	170
Fourth Lake	50
NOT ASKED	31
UNKNOWN (boater doesn't know)	16
Blue Mountain Lake	14
Seventh Lake	13
Long Lake	12
Big Moose Lake	11
Stillwater Reservoir	11
Browns Tract Pond	8
Cayuga Lake	8
Adirondacks (unspecified)	7
Delta Lake	6
Jabe Pond (Warren County)	6
Old Forge Pond (Hamilton County)	6
Schroon Lake	6
Lake George	5
Cedar River Flow (Hamilton County)	4
Forked Lake	4
Great Sacandaga Lake	4
Lake Champlain	4
Limekiln Lake	4
Moose River, NY	4
Atlantic Ocean	3
Canadarago Lake	3
First Lake	3
Hinckley Reservoir	3

Previous Waterways for Launching Boats	# visits
RENTAL	3
Saranac Chain of Lakes (unspecified)	3
Schoharie Creek, NY	3
Skaneateles Lake	3
Third Lake	3
Upper Saranac Lake	3
Black River	2
Cazenovia Lake	2
Erie Canal	2
Francis Lake (Lewis County)	2
Harris Lake (Essex County)	2
Kayaderosseras Creek (Saratoga)	2
Kayuta Lake (Oneida County)	2
Lake Ontario	2
Middle Saranac Lake	2
Mountain Pond (Franklin County)	2
Seneca Lake	2
Seneca River	2
Thirteenth Lake (Warren County)	2
Tupper Lake	2
Twitchell Lake (Herkimer County)	2
Big Moose River, NY	1
Big Otter Lake (Herkimer/Lewis)	1
Brantingham Lake (Lewis County)	1
Canandaigua Lake	1
Delaware River	1
Eighth Lake	1
Greenwood Lake (Orange County)	1

Previous Waterways for Launching Boats	# visits
Hoel Pond	1
Housatonic River	1
Hudson River	1
Indian Lake (Hamilton County)	1
Keuka Lake	1
Kinderhook Lake (Columbia County)	1
Lake Carey, Lemon Township, PA	1
Lake Clear	1
Lake Cochituate, Framingham, MA	1
Lake Durant (Hamilton County)	1
Lake Eaton	1
Lake Rondaxe (Herkimer County)	1
Lower Saranac Lake	1
North Lake (Herkimer County)	1
North Sandy Pond (Jefferson County)	1
Oneida Lake	1
Otisco Lake	1
Piseco Lake	1
Salmon River Reservoir (Oneida)	1
Second Pond	1
Sixth Lake (Hamilton County)	1
Sodus Bay (Wayne County)	1
Squam Lake, Holderness, NH	1
St. Lawrence River	1
St. Regis River, NY	1
White Lake (Oneida County)	1
White Lake (Sullivan County)	1
Total	897



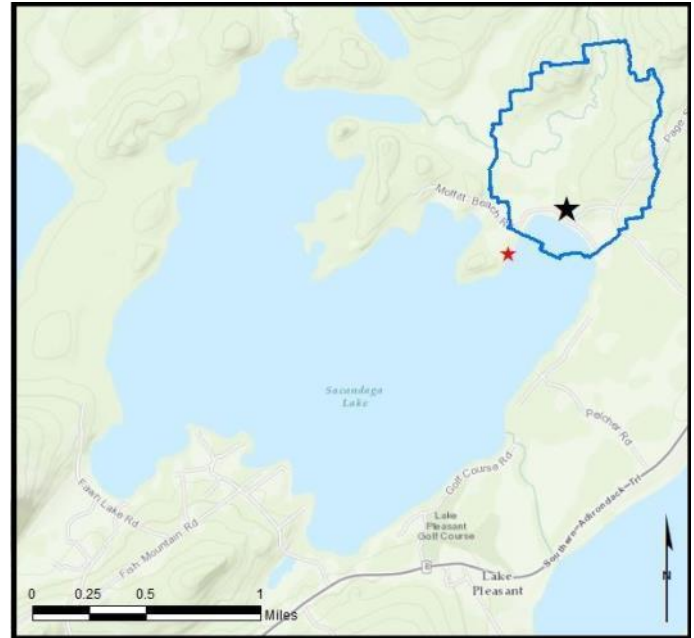
Raquette Lake - Burke's Marina

Sacandaga Lake (Moffitt Beach)

AIS intercepted: 8
Boats inspected: 1,641
Number of visitors: 4,116
Boats failing inspection: 2.1%

Dates of operation: 23 May – 7 September
Total number of days covered: 78
Weekly coverage: 5 days
Visitors showing spread prevention awareness: 76%
Number of previously visited waterways: 56

AIS present in waterbody: spiny waterflea
Stewardship history: 2015 - present
Partnership: Lake Pleasant Shoreowners Association,
 Town of Lake Pleasant



Watercraft	Boat Type										total # boats observed	total # boats inspected
	Barge	Canoe	Dock	Kayak	Motor	PWC	Row	Sail	SUP	Wind		
# of boats observed	0	17	0	160	1185	257	5	12	7	0	1643	1641
percentage of total boats	0%	1%	0%	10%	72%	16%	0%	1%	0%	0%	100%	99.9%

Boats observed at launch, including those not inspected. PWC=personal watercraft, SUP=stand-up paddleboard, Wind=windsurfer.

total # visitors	organisms found			total organisms	# boats dirty	# boats w/AIS	# of inspections	% of inspected boats dirty	% of inspected boats w/AIS
	entering	leaving	roadside						
4116	30	11	--	41	35	5	1641	2.1%	0.3%

Boats dirty = watercraft with any organic material, invasive, non-invasive or unknown.

Visitor Responses	AIS spread prevention awareness											# groups asked
	yes	Inspect	Wash	Drain	Bait	LW	Dry	Decon	same lake	first/frozen	didn't ask	
# of groups	539	36	216	47	0	9	91	58	106	125	847	708
percentage of total groups asked	76%	5%	31%	7%	0%	1%	13%	8%	15%	18%	NA	

Yes = showed AIS spread prevention awareness; Drain = drained bilge; Bait = emptied bait bucket/disposed of bait; LW = drained livewell; Dry = dried boat; Decon = visited decon station; Same Lake = boat only goes in this lake; First/Frozen = first launch of the season or frozen boat.

Organisms Removed	Organism Type									total # AIS	% of inspected boats w/AIS
	Non-invasive	BN*	BRS*	CLP*	EWM*	VLM*	SWF*	WC*	ZM*		
# of organisms	33	0	0	1	3	1	0	1	2	8	0.3%
percentage of total orgs	80%	0%	0%	2%	7%	2%	0%	2%	5%		

Non-invasive = native aquatic or terrestrial material; BN = brittle naiad; BRS = bloody red shrimp; CLP = curly-leaf pondweed; EWM = Eurasian watermilfoil; VLM = variable-leaf milfoil; SWF = spiny waterflea; WC = water chestnut; ZM = zebra mussel; */AIS = aquatic invasive species.

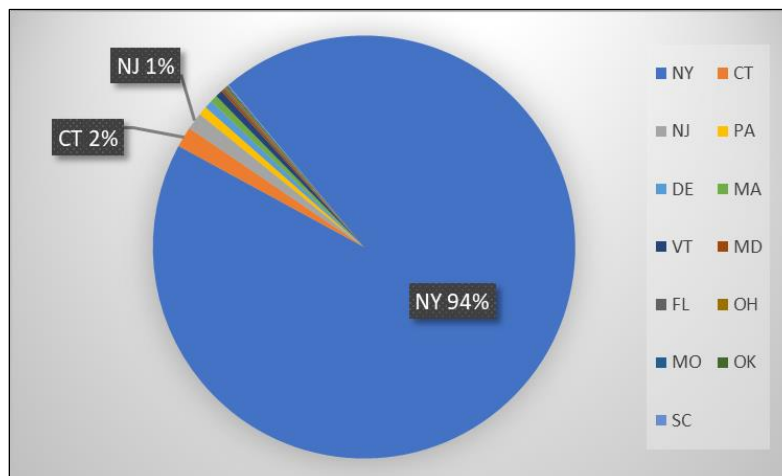
Aquatic Invasive Species Intercepted by Stewards	# found on boats launching	Previous Waterway	# found on boats retrieving	Previous Waterway
curly-leaf pondweed	1	St. Lawrence River (1)	0	N/A
Eurasian watermilfoil	2	Seneca River (1) St. Lawrence River (1)	1	Sacandaga Lake (1) - previously in Lake Champlain
variable-leaf milfoil	1	Seneca River (1)	0	N/A
water chestnut	0	N/A	1	Sacandaga Lake (1) - previously in Lake Champlain
zebra mussel	1	St. Lawrence River (1)	1	Sacandaga Lake (1) - previously in Lake Champlain
Totals	5		3	

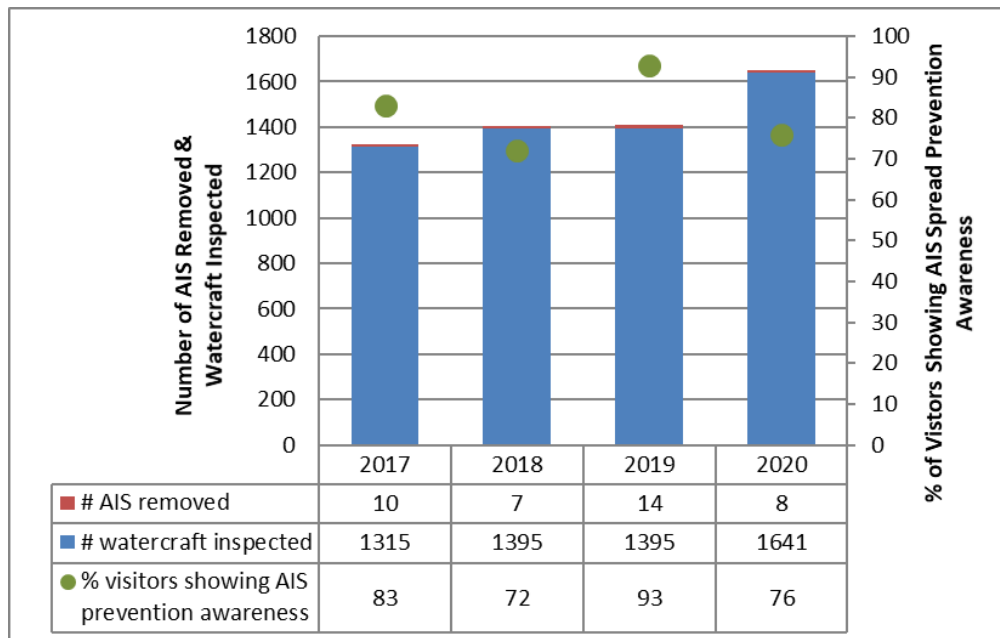
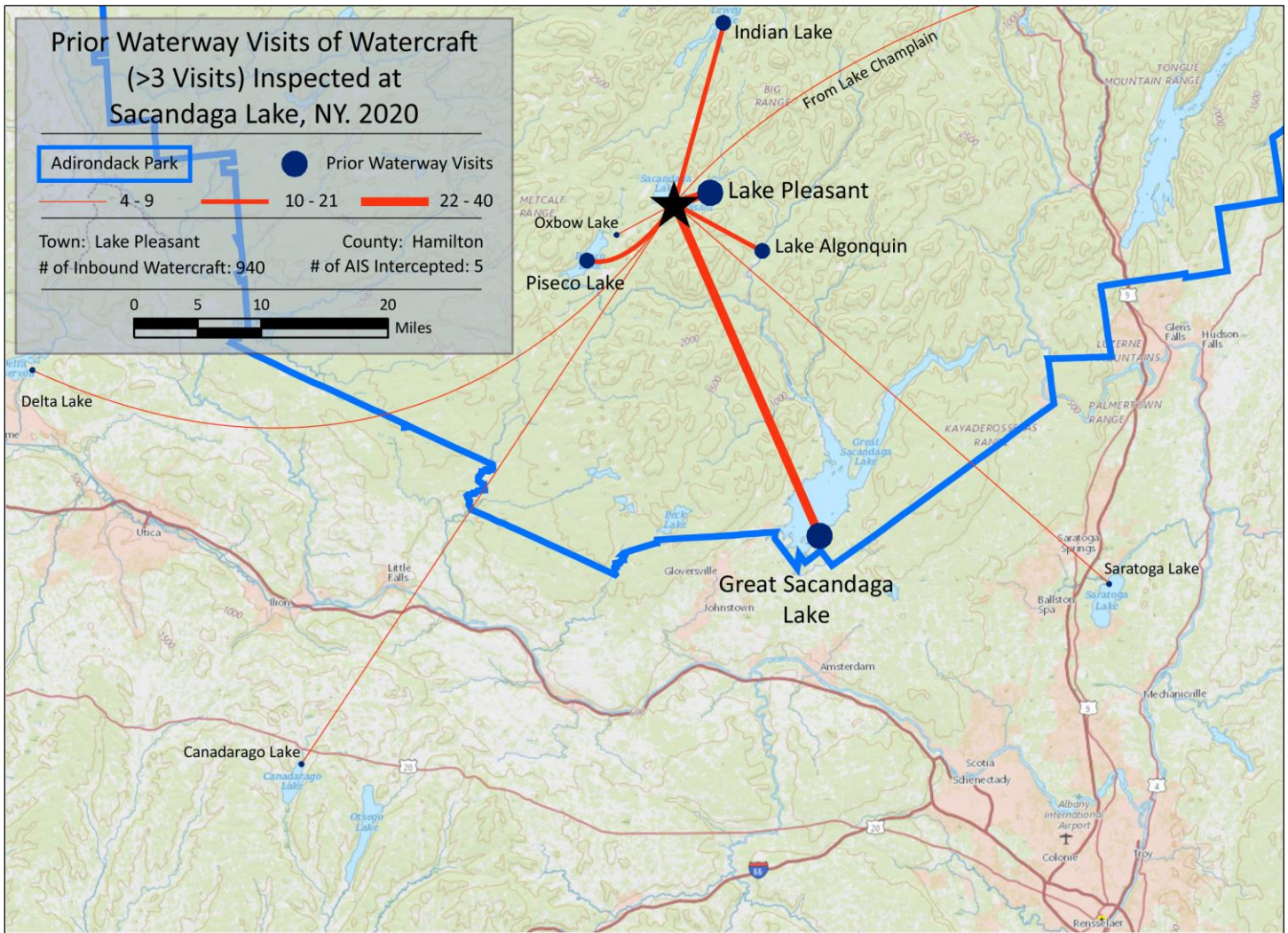
Previous Waterways for Launching Boats	# visits
NONE	431
SAME LAKE - PREVIOUS VISIT	266
Great Sacandaga Lake	40
Lake Pleasant	26
NOT ASKED	22
Piseco Lake	21
Indian Lake (Hamilton County)	14
Lake Algonquin (Hamilton County)	10
Canadarago Lake	7
Delta Lake	6
Oxbow Lake (Hamilton County)	6
Saratoga Lake	6
Lake Champlain	5
RENTAL	5
Adirondacks (unspecified)	3
Canada Lake	3
Hudson River	3
Lake George	3
Otsego Lake	3
UNKNOWN (boater doesn't know)	3
Blue Mountain Lake	2
Caroga Lake	2

Previous Waterways for Launching Boats	# visits
Echo Lake (Hamilton County)	2
Eighth Lake	2
Hinckley Reservoir	2
Lake Colby	2
Lake Moraine (Madison County)	2
Raquette Lake	2
Saranac Chain of Lakes (unspecified)	2
Spruce Lake (Hamilton County)	2
Twitchell Lake (Herkimer County)	2
unspecified lake in New York	2
Upper Saranac Lake	2
Atlantic Ocean	1
Canadice Lake	1
Canandaigua Lake	1
Cassadaga Lakes (Chautauqua Cnty)	1
Cayuga Lake	1
Cedar River Flow (Hamilton County)	1
Delaware River	1
Erie Canal	1
Fourth Lake	1
Genesee River, NY	1

Previous Waterways for Launching Boats	# visits
Inlet (Franklin County)	1
Irondequoit Bay (Monroe County)	1
Keuka Lake	1
Kinderhook Lake (Columbia County)	1
Lake Bonaparte	1
Lake Erie	1
Lake Ontario	1
Limekiln Lake	1
Lincoln Pond (Essex County)	1
Long Island Sound	1
Long Lake	1
Niagara River, NY	1
Oneida Lake	1
Paradox Lake	1
Round Lake (Saratoga County)	1
Schroon Lake	1
Seneca River	1
Silver Lake (Dutchess County)	1
South Lake (Herkimer County)	1
St. Lawrence River	1
Tupper Lake	1
Total	940

State of Motorized Boat Registration
(n=1,460)



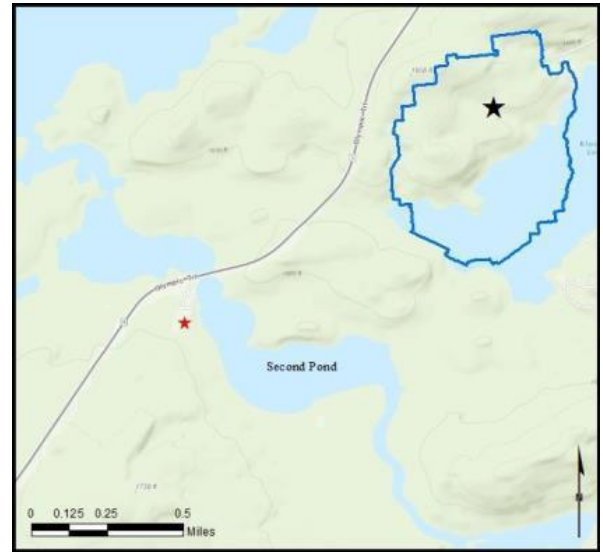


Second Pond

AIS intercepted: 170
Boats inspected: 9,228
Number of visitors: 16,083
Boats failing inspection: 3.3%

Dates of operation: 23 May – 7 September
Total number of days covered: 106
Weekly coverage: 7 days
Visitors showing spread prevention awareness: 68%
Number of previously visited waterways: 225

AIS present in waterbody: Eurasian watermilfoil,
 variable-leaf milfoil
Stewardship History: 2005, 2008-2012, 2014-Present



Watercraft	Boat Type										total # boats observed	total # boats inspected
	Barge	Canoe	Dock	Kayak	Motor	PWC	Row	Sail	SUP	Wind		
# of boats observed	1	1567	2	3338	3724	396	7	16	286	1	9338	9228
percentage of total boats	0%	17%	0%	36%	40%	4%	0%	0%	3%	0%	100%	99%

Boats observed at launch, including those not inspected. PWC=personal watercraft, SUP=stand-up paddleboard, Wind=windsurfer.

total # visitors	organisms found			total organisms	# boats dirty	# boats w/AIS	# of inspections	% of inspected boats dirty	% of inspected boats w/AIS
	entering	leaving	roadside						
16083	37	332	--	369	307	166	9228	3.3%	1.8%

Boats dirty = watercraft with any organic material, invasive, non-invasive or unknown.

Visitor Responses	AIS spread prevention awareness											# groups asked
	yes	Inspect	Wash	Drain	Bait	LW	Dry	Decon	same lake	first/frozen	didn't ask	
# of groups	4160	1980	1263	427	16	56	857	142	802	440	703	6150
percentage of total groups asked	68%	32%	21%	7%	0%	1%	14%	2%	13%	7%	NA	

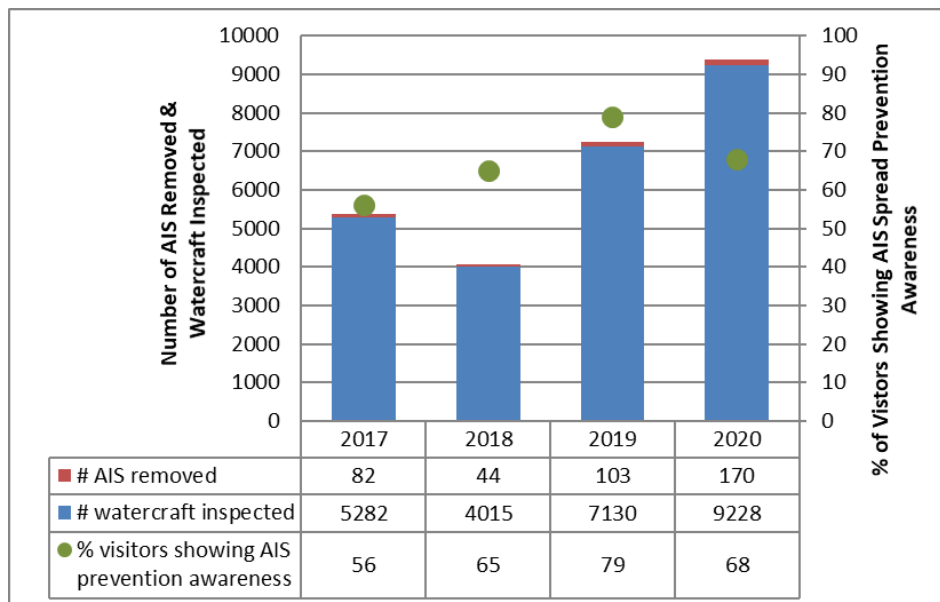
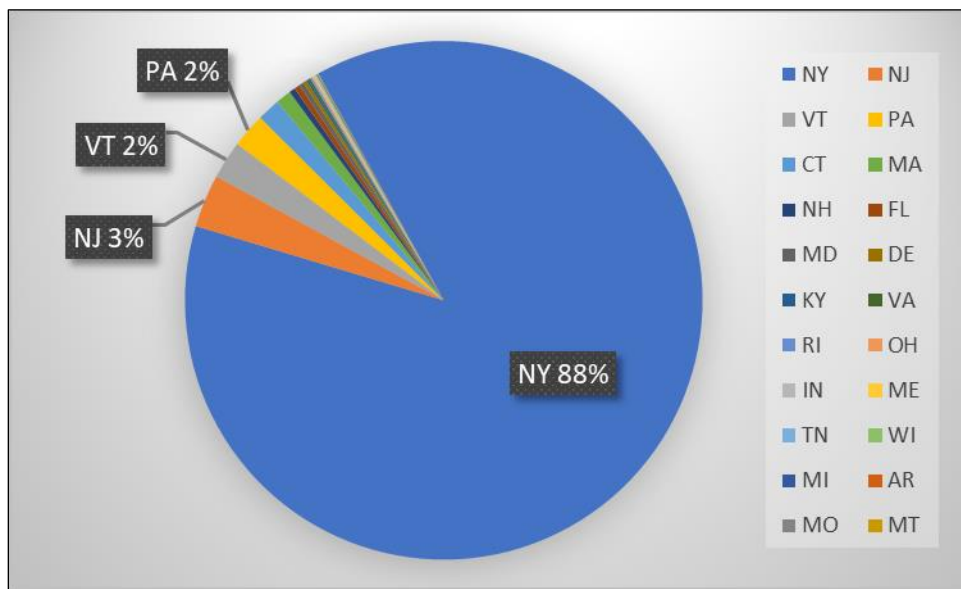
Yes = showed AIS spread prevention awareness; Drain = drained bilge; Bait = emptied bait bucket/disposed of bait; LW = drained livewell; Dry = dried boat; Decon = visited decon station; Same Lake = boat only goes in this lake; First/Frozen = first launch of the season or frozen boat.

Organisms Removed	Organism Type									total # AIS	% of inspected boats w/AIS
	Non-invasive	BN*	BRS*	CLP*	EWM*	VLM*	SWF*	WC*	ZM*		
# of organisms	199	0	0	0	147	20	0	0	3	170	1.8%
percentage of total orgs	54%	0%	0%	0%	40%	5%	0%	0%	1%		

Non-invasive = native aquatic or terrestrial material; BN = brittle naiad; BRS = bloody red shrimp; CLP = curly-leaf pondweed; EWM = Eurasian watermilfoil; VLM = variable-leaf milfoil; SWF = spiny waterflea; WC = water chestnut; ZM = zebra mussel; */AIS = aquatic invasive species.

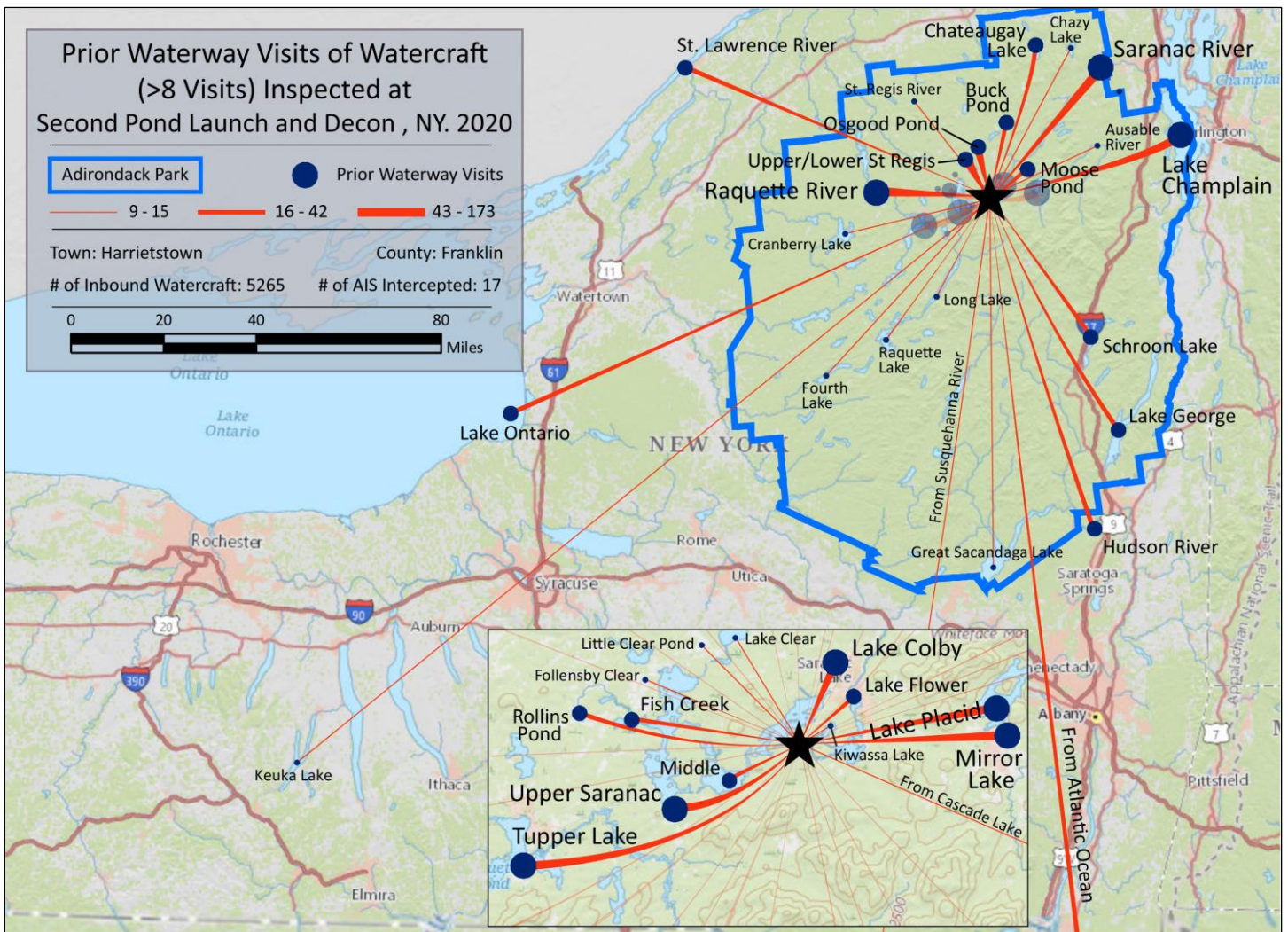
Aquatic Invasive Species Intercepted by Stewards	# found on boats launching	Previous Waterway	# found on boats retrieving	Previous Waterway
Eurasian watermilfoil	10	Second Pond (4), Glenmere Lake (1), Honeoye Lake (1), Lake Champlain (1), Lake Ontario (1), None (1), St. Lawrence River (1)	137	Second Pond (137)
variable-leaf milfoil	4	Second Pond (2), Lake Flower (1) None (1)	16	Second Pond (16)
zebra mussel	3	Lake Erie (2), Lake Ontario (1)	0	N/A
Totals	17		153	

State of Motorized Boat Registration
(n=4,471)



Previous Waterways for Launching Boats	# visits	Previous Waterways for Launching Boats	# visits	Previous Waterways for Launching Boats	# visits
SAME LAKE - PREVIOUS VISIT	1427	Taylor Pond (Clinton County)	5	West Branch Reservoir (Putnam Cnty)	2
NONE	1417	unspecified lake in New York	5	Allegheny River	1
RENTAL	502	Ampersand Lake (Franklin County)	4	Arrowhead Mountain Lake, Milton, VT	1
Lake Placid	173	Bog River, NY	4	Ball Pond, New Fairfield, CT	1
Upper Saranac Lake	142	Canadice Lake	4	Barnum Pond (Franklin County)	1
Tupper Lake	92	Eaton Reservoir (Madison County)	4	Bear Pond (Hamilton County)	1
Lake Champlain	91	Grafton Lakes State Park (Rensselaer)	4	Big Moose Lake	1
UNKNOWN (boater doesn't know)	79	Madawaska Pond (Franklin County)	4	Black River	1
Raquette River, NY	75	Moody Pond (Franklin County)	4	Blue Marsh Lake, Berks, PA	1
NOT ASKED	60	Blue Mountain Lake	3	Bog Brook, NH	1
Mirror Lake	55	Bond Lake (Niagara County)	3	Browns Pond (Orange County)	1
Saranac River	52	Brant Lake	3	Carry Falls Reservoir	1
Lake Colby	50	Cayuga Lake	3	Cazenovia Lake	1
Fish Creek Ponds	42	Cranberry Pond (Monroe County)	3	Chesapeake Bay	1
Lake Flower	40	Erie Canal	3	Cheshire Reservoir, Cheshire, MA	1
Buck Pond (Rainbow/Kushaqua)	39	Fish Pond (Franklin County)	3	Conesus Lake	1
Osgood Pond	28	Floodwood Pond	3	Davis Lake (Clinton County)	1
Moose Pond (Essex County)	27	Grass River Flow (St Lawrence County)	3	Dyken Pond (Rensselaer County)	1
Lake Ontario	25	Lake Eaton	3	Essex Chain Lakes (Essex County)	1
Lake George	23	Little Tupper Lake	3	First Lake	1
Middle Saranac Lake	23	Mohawk River	3	Forked Lake	1
Rollins Pond	22	Mountain View Lake (Franklin County)	3	Friends Creek, PA	1
Chateaugay Lake	19	Oseetah Lake	3	Friends Lake (Warren County)	1
Hudson River	19	Polliwog Pond (Franklin County)	3	Genesee River, NY	1
Schroon Lake	17	Saranac Chain of Lakes (unspecified)	3	Gilmore Pond, Jaffrey, NH	1
St. Lawrence River	17	Stillwater Reservoir	3	Glen Lake (Warren County)	1
Ausable River	15	Archer Vly (Saratoga County)	2	Goose Pond, Keene, NH	1
Upper St. Regis Lake	15	Berlin Pond, Berlin, VT	2	Green Pond (Franklin County)	1
Follensby Clear Pond	14	Bolton Lake, Bolton, CT	2	Harrisburg Lake (Warren County)	1
St. Regis River, NY	14	Brantingham Lake (Lewis County)	2	Higley Falls Reservoir	1
Atlantic Ocean	13	Burden Lake (Rensselaer County)	2	Hinckley Reservoir	1
Lake Clear	13	Connecticut River	2	Honeoye Lake	1
Little Clear Pond	13	Connery Pond (Essex County)	2	Jabe Pond (Warren County)	1
Cascade Lake (Essex County)	12	Cossayuna Lake (Washington County)	2	Jenness Pond, Northwood, NH	1
Long Island Sound	12	Delaware River	2	Knops Pond, Groton, MA	1
Raquette Lake	12	Eighth Lake	2	Lake Bomoseen, Castleton, VT	1
Cranberry Lake	11	Finger Lakes (unspecified)	2	Lake Bonaparte	1
Fourth Lake	11	Glenmere Lake (Orange County)	2	Lake Buel, Monterey, MA	1
Keuka Lake	11	Grass Pond (Hamilton County)	2	Lake Cochituate, Framingham, MA	1
Long Lake	11	Grasse River, NY	2	Lake Desolation (Saratoga County)	1
Lower Saranac Lake	11	Green River Reservoir, Eden, VT	2	Lake Durant (Hamilton County)	1
Lower St. Regis Lake	11	Gull Pond (Franklin/St Lawrence)	2	Lake Hopatcong, Jefferson, NJ	1
Kiawassa Lake	10	Indian Brook Reservoir, Essex, VT	2	Lake Nockamixon, Bucks County, PA	1
Great Sacandaga Lake	9	Indian Lake (Dutchess County)	2	Lake Saint Catherine, Poultney, VT	1
Susquehanna River	9	Indian Lake, Sharon, CT	2	Lake Titus (Franklin County)	1
Chubb River	8	Kiamesha Lake (Sullivan County)	2	Lake Wallenpaupack, PA	1
Franklin Falls Pond (Franklin County)	8	Kunjumuk River, NY	2	Lake Winchester, Winchester, CT	1
Hoel Pond	8	Kyser Lake (Fulton/Herkimer Cnties)	2	Lily Lake, Wapwallopen, PA	1
Jones Pond (Franklin County)	8	Lake Dunmore, Salisbury, VT	2	Little Green Pond (Franklin County)	1
Meacham Lake	8	Lake Lila (Hamilton County)	2	Little Sodus Bay (Cayuga County)	1
Seneca Lake	8	Lake Luzerne (Warren County)	2	Long Pond (Lewis County)	1
Adirondacks (unspecified)	7	Lake Ozonia (St Lawrence County)	2	Long Pond, New London, CT	1
Beaver Lake (Hamilton County)	7	Lake Rondaxe (Herkimer County)	2	Long Pond, Plymouth County, MA	1
Blake Falls Reservoir	7	Lake Willoughby, Westmore, VT	2	Millstone River, NJ	1
Follensby Pond (Franklin County)	7	Long Lake (Oneida County)	2	Moss Lake (Herkimer County)	1
Irondequoit Bay (Monroe County)	7	Long Pond (St. Regis Canoe Area)	2	Myosotis Lake (Albany County)	1
Lake Erie	7	Lows Lake	2	North Lake (Herkimer County)	1
Little Wolf Pond	7	Massawepie Lake (St Lawrence Cnty)	2	Norwood Lake (St Lawrence County)	1
Oneida Lake	7	Merrill Creek Reservoir, Harmony, NJ	2	Old Forge Pond (Hamilton County)	1
Round Lake (Saratoga County)	7	Minerva Lake (Essex County)	2	Oneida River, NY	1
Saint Regis Pond (Franklin County)	7	Niagara River, NY	2	Oquaga Lake (Broome County)	1
Saratoga Lake	7	North-South Lake (Greene County)	2	Oswegatchie River, NY	1
Congamond Lakes, Southwick, MA	6	Oatka Creek, NY	2	Otsego Lake	1
Deer River Flow (Franklin County)	6	Otisco Lake	2	Paradox Lake	1
Fern Lake (Clinton County)	6	Otter Creek, VT	2	Quinebaug River, CT	1
Loon Lake (Franklin County)	6	Putnam Pond (Essex County)	2	Rich Lake (Essex County)	1
Stony Creek Ponds (Franklin County)	6	Raquette Pond (Franklin County)	2	Rosedale Lake, Hopewell Twsp, NJ	1
Canada Lake	5	Rensselaer Lake (Albany County)	2	Round Lake (Hamilton County)	1
Canandaigua Lake	5	Round Lake (Essex County)	2	Sand Lake (Hamilton County)	1
Cassadaga Lakes (Chautauqua Cnty)	5	Salmon River, NY	2	Silver Lake, Madison, NH	1
Chapel Pond (Essex County)	5	Seventh Lake	2	South Pond (Dutchess County)	1
Chazy Lake	5	Skaneateles Lake	2	Spruce Run Reservoir, NJ	1
Church Pond (Franklin County)	5	Somerset Reservoir, Stratton, VT	2	Star Lake (St Lawrence County)	1
Harris Lake (Essex County)	5	Square Pond (Franklin County)	2	Steele Reservoir (Saratoga County)	1
Indian Lake (Franklin County)	5	Thirteenth Lake (Warren County)	2	Stewarts Bridge Reservoir	1
Lincoln Pond (Essex County)	5	Thompsons Lake (Albany County)	2	Toronto Reservoir (Sullivan County)	1
Long Pond (Monroe County)	5	Upper Little York Lake (Cortland Cnty)	2	Twin Lakes, Salisbury, CT	1
Moreau Lake (Saratoga County)	5	Waterbury Reservoir, Waterbury, VT	2	Wrightsville Reservoir, VT	1
				Total	5265





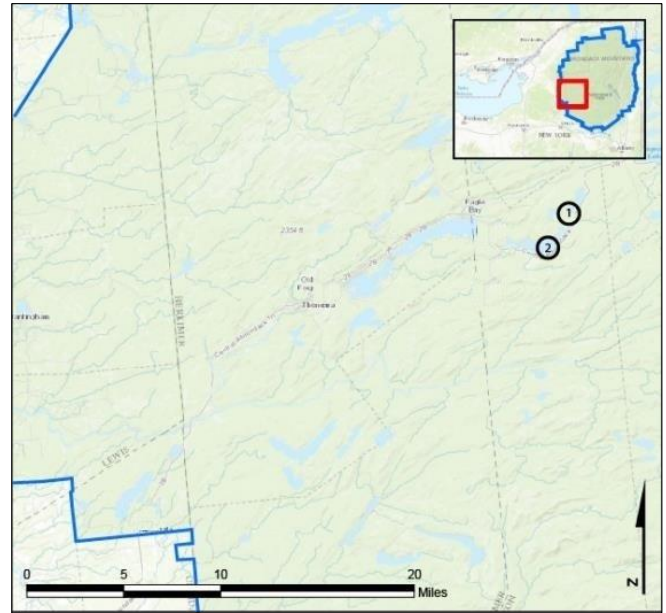
Second Pond Boat Launch

Seventh Lake

AIS intercepted: 12
Boats inspected: 1,971
Number of visitors: 3,388
Boats failing inspection: 2.1%

Dates of operation: 23 May – 7 September
Total number of days covered: 77
Weekly coverage: 5 days
Visitors showing spread prevention awareness: 50%
Number of previously visited waterways: 95

AIS present in waterbody: Eurasian watermilfoil,
 variable-leaf milfoil
Partnerships: Fulton Chain of Lakes Association, Sixth and
 Seventh Lakes Association, Limekiln Lake Association
Funding: Great Lakes Restoration Initiative & NYSDEC



2-Seventh Lake

Watercraft	Boat Type										total # boats observed	total # boats inspected
	Barge	Canoe	Dock	Kayak	Motor	PWC	Row	Sail	SUP	Wind		
# of boats observed	0	207	1	1038	493	147	9	26	89	3	2013	1971
percentage of total boats	0%	10%	0%	52%	24%	7%	0%	1%	4%	0%	100%	98%

Boats observed at launch, including those not inspected. PWC=personal watercraft, SUP=stand-up paddleboard, Wind=windsurfer.

total # visitors	organisms found			total organisms	# boats dirty	# boats w/AIS	# of inspections	% of inspected boats dirty	% of inspected boats w/AIS
	entering	leaving	roadside						
3388	17	30	--	47	41	11	1971	2.1%	0.6%

Boats dirty = watercraft with any organic material, invasive, non-invasive or unknown.

Visitor Responses	AIS spread prevention awareness											# groups asked
	yes	Inspect	Wash	Drain	Bait	LW	Dry	Decon	same lake	first/frozen	didn't ask	
# of groups	653	57	398	13	1	2	327	53	73	39	56	1315
percentage of total groups asked	50%	4%	30%	1%	0%	0%	25%	4%	6%	3%	NA	

Yes = showed AIS spread prevention awareness; Drain = drained bilge; Bait = emptied bait bucket/disposed of bait; LW = drained livewell; Dry = dried boat; Decon = visited decon station; Same Lake = boat only goes in this lake; First/Frozen = first launch of the season or frozen boat.

Organisms Removed	Organism Type									total # AIS	% of inspected boats w/AIS
	Non-invasive	BN*	BRS*	CLP*	EWM*	VLM*	SWF*	WC*	ZM*		
# of organisms	35	0	0	0	5	7	0	0	0	12	0.6%
percentage of total orgs	74%	0%	0%	0%	11%	15%	0%	0%	0%		

Non-invasive = native aquatic or terrestrial material; BN = brittle naiad; BRS = bloody red shrimp; CLP = curly-leaf pondweed; EWM = Eurasian watermilfoil; VLM = variable-leaf milfoil; SWF = spiny waterflea; WC = water chestnut; ZM = zebra mussel; */AIS = aquatic invasive species.

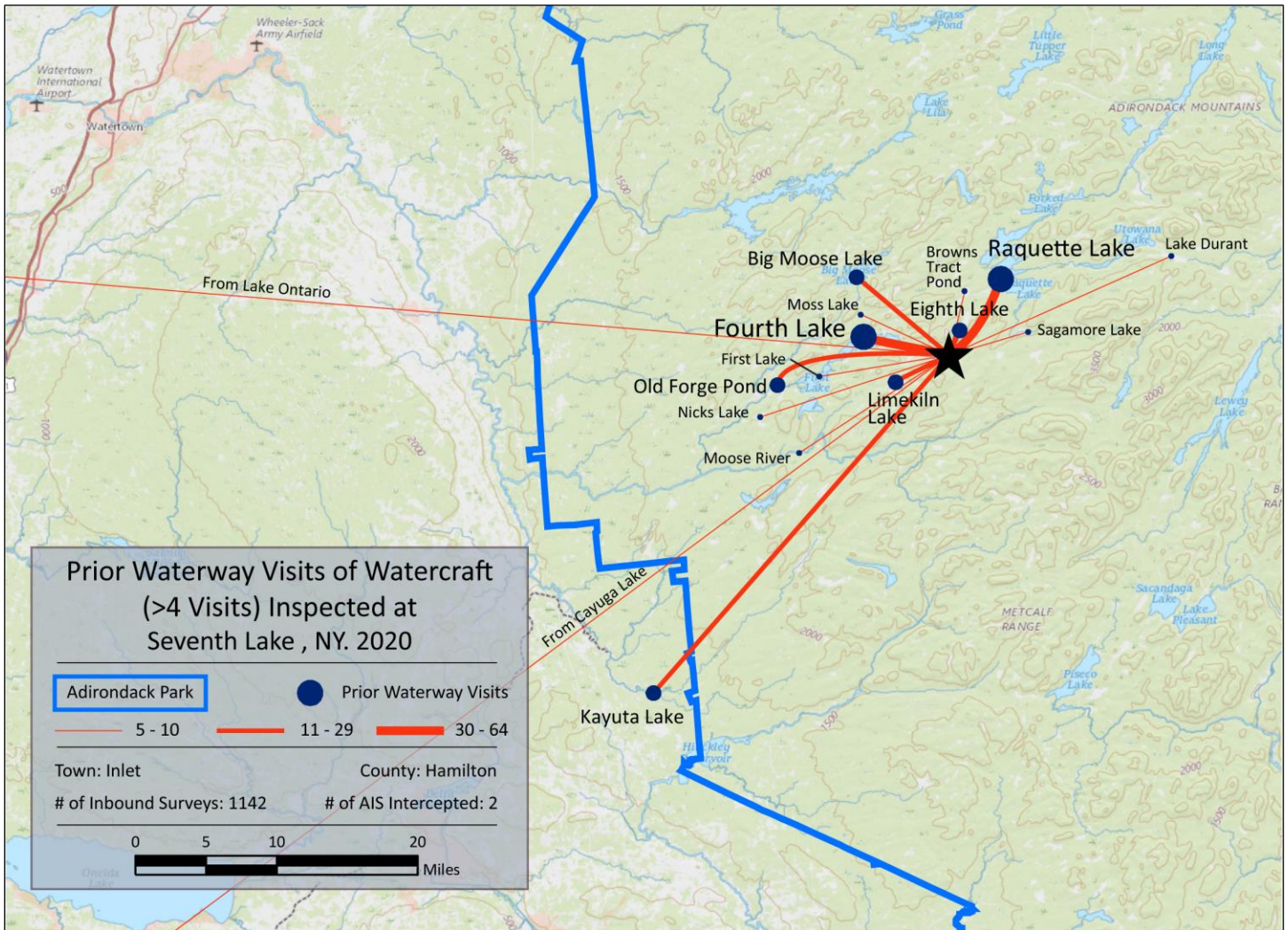
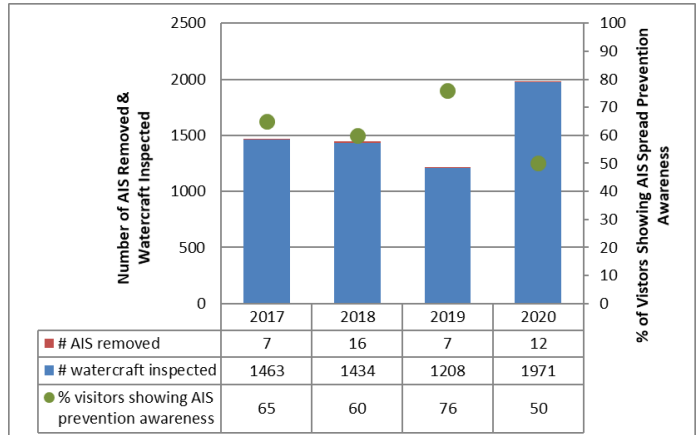
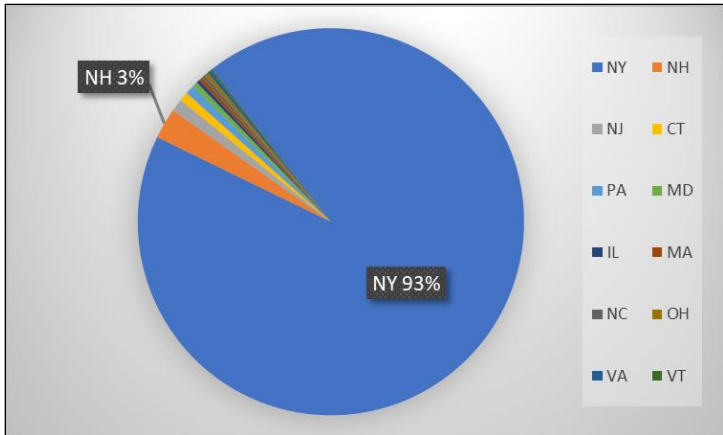
Aquatic Invasive Species Intercepted by Stewards	# found on boats launching	Previous Waterway	# found on boats retrieving	Previous Waterway
Eurasian watermilfoil	2	Onondaga Lake (1) Seneca River (1)	3	Seventh Lake (3)
variable-leaf milfoil	0	N/A	7	Seventh Lake (7)
Totals	2		10	

Previous Waterways for Launching Boats	# visits
NONE	523
SAME LAKE - PREVIOUS VISIT	156
Fourth Lake	64
Raquette Lake	45
NOT ASKED	33
Limekiln Lake	29
Old Forge Pond (Hamilton County)	19
Big Moose Lake	15
Eighth Lake	15
Kayuta Lake (Oneida County)	11
Sixth Lake (Hamilton County)	9
Lake Durant (Hamilton County)	8
UNKNOWN (boater doesn't know)	8
Browns Tract Pond	7
First Lake	7
Moose River, NY	7
Big Moose River, NY	6
Cayuga Lake	6
Lake Ontario	6
Moss Lake (Herkimer County)	6
Nicks Lake (Herkimer County)	6
Sagamore Lake (Hamilton County)	5
Francis Lake (Lewis County)	4
Lake Abanakee (Hamilton County)	4
Little Long Lake (Oneida County)	4
Little Woodhull Creek (Oneida Cnty)	4
Black Creek, NY	3
Black River	3
Canada Lake	3
Hudson River	3
Lake George	3
Lake Marian (St Lawrence County)	3
Little Tupper Lake	3
Long Lake	3
Mohawk River	3

Previous Waterways for Launching Boats	# visits
North Lake (Herkimer County)	3
St. Lawrence River	3
unspecified lake in New York	3
Upper St. Regis Lake	3
Augur Lake (Essex County)	2
Blue Mountain Lake	2
Canadice Lake	2
Canajoharie Falls (Montgomery Cnty)	2
Conesus Lake	2
Dublin Lake, Dublin, NH	2
Fish Creek Ponds	2
Forestport Reservoir (Oneida County)	2
Forked Lake	2
Great Sacandaga Lake	2
Helldiver Pond (Hamilton County)	2
Jones Pond (Franklin County)	2
Lake Lila (Hamilton County)	2
Lake Pleasant	2
Lake Serene (Herkimer County)	2
Lower Saranac Lake	2
Mason Lake (Hamilton County)	2
Mirror Lake	2
Mullica River, NJ	2
Oneida Lake	2
Oneida River, NY	2
Otter Lake (Oneida County)	2
Piseco Lake	2
RENTAL	2
Saranac Chain of Lakes (unspecified)	2
Silver Lake (Clinton County)	2
Skaneateles Lake	2
South Pond (Hamilton County)	2
Third Lake	2
Tupper Lake	2

Previous Waterways for Launching Boats	# visits
Twitchell Lake (Herkimer County)	2
White Lake (Oneida County)	2
Adirondacks (unspecified)	1
Canadarago Lake	1
Cazenovia Lake	1
Cowanesque Lake, Tioga County, PA	1
Dart Lake (Herkimer County)	1
Delta Lake	1
Higley Falls Reservoir	1
Hinckley Reservoir	1
Indian Lake (Dutchess County)	1
Labrador Pond (Onondaga County)	1
Lake Eaton	1
Lake Lillinonah, Brookfield, CT	1
Lake Moraine (Madison County)	1
Lake Rondaxe (Herkimer County)	1
Lake Waccabuc (Westchester County)	1
Long Island Sound	1
North Sandy Pond (Jefferson County)	1
Onondaga Lake	1
Otsego Lake	1
Otter Lake (Cayuga County)	1
Pleasant Lake (Fulton County)	1
Saratoga Lake	1
Schroon Lake	1
Schroon River, NY	1
Second Lake (Herkimer County)	1
Seneca Lake	1
Squam Lake, Holderness, NH	1
Stillwater Reservoir	1
Swan Lake, Hudson, NH	1
Swartswood Lake, Stillwater Twsp, NJ	1
Thirteenth Lake (Warren County)	1
Upper Saranac Lake	1
Total	1142

State of Motorized Boat Registration
(n=663)

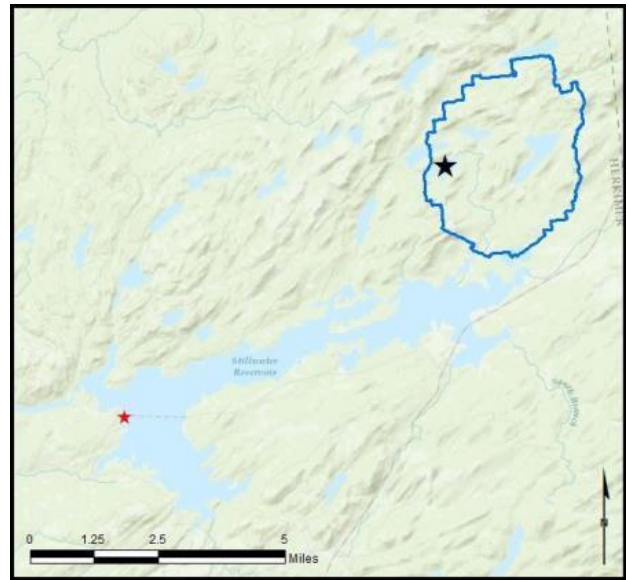


Stillwater Reservoir

AIS intercepted: 4
Boats inspected: 2,559
Number of visitors: 5,233
Boats failing inspection: 0.7%

Dates of operation: 23 May – 7 September
Total number of days covered: 74
Weekly coverage: 5 days
Visitors showing spread prevention awareness: 51%
Number of previously visited waterways: 105

AIS present in waterbody: variable-leaf milfoil
Stewardship history: 2011 - present



Watercraft	Boat Type										total # boats observed	total # boats inspected
	Barge	Canoe	Dock	Kayak	Motor	PWC	Row	Sail	SUP	Wind		
# of boats observed	0	337	8	680	1497	71	2	15	9	0	2619	2559
percentage of total boats	0%	13%	0%	26%	57%	3%	0%	1%	0%	0%	100%	98%

Boats observed at launch, including those not inspected. PWC=personal watercraft, SUP=stand-up paddleboard, Wind=windsurfer.

total # visitors	organisms found			total organisms	# boats dirty	# boats w/AIS	# of inspections	% of inspected boats dirty	% of inspected boats w/AIS
	entering	leaving	roadside						
5233	18	7	--	25	18	4	2559	0.7%	0.2%

Boats dirty = watercraft with any organic material, invasive, non-invasive or unknown.

Visitor Responses	AIS spread prevention awareness											# groups asked
	yes	Inspect	Wash	Drain	Bait	LW	Dry	Decon	same lake	first/frozen	didn't ask	
# of groups	955	455	461	325	268	288	373	4	253	177	249	1862
percentage of total groups asked	51%	24%	25%	17%	14%	15%	20%	0%	14%	10%	NA	

Yes = showed AIS spread prevention awareness; Drain = drained bilge; Bait = emptied bait bucket/disposed of bait; LW = drained livewell; Dry = dried boat; Decon = visited decon station; Same Lake = boat only goes in this lake; First/Frozen = first launch of the season or frozen boat.

Organisms Removed	Organism Type									total # AIS	% of inspected boats w/AIS
	Non-invasive	BN*	BRS*	CLP*	EWM*	VLM*	SWF*	WC*	ZM*		
# of organisms	21	0	0	0	2	2	0	0	0	4	0.2%
percentage of total orgs	84%	0%	0%	0%	8%	8%	0%	0%	0%		

Non-invasive = native aquatic or terrestrial material; BN = brittle naiad; BRS = bloody red shrimp; CLP = curly-leaf pondweed; EWM = Eurasian watermilfoil; VLM = variable-leaf milfoil; SWF = spiny waterflea; WC = water chestnut; ZM = zebra mussel; */AIS = aquatic invasive species.

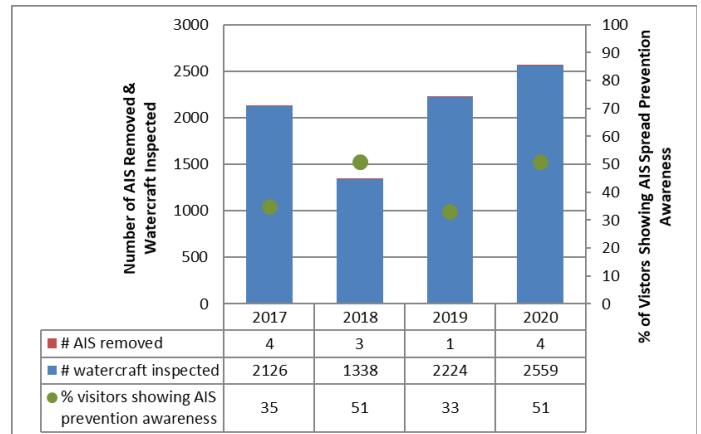
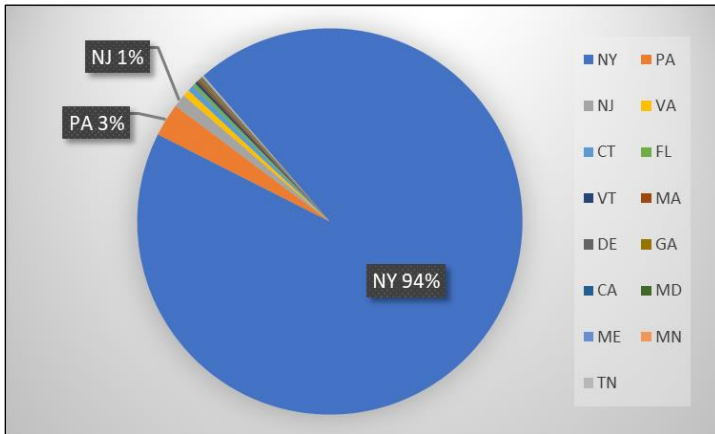
Aquatic Invasive Species Intercepted by Stewards	# found on boats launching	Previous Waterway	# found on boats retrieving	Previous Waterway
Eurasian watermilfoil	2	Butterfield Lake (1) St. Lawrence River (1)	0	N/A
variable-leaf milfoil	2	<i>None (1), Unknown (1)</i>	0	N/A
Totals	4		0	

Previous Waterways for Launching Boats	# visits
NONE	496
SAME LAKE - PREVIOUS VISIT	421
Black River	35
Lake Ontario	35
NOT ASKED	29
RENTAL	18
Kayuta Lake (Oneida County)	13
Lake Bonaparte	13
UNKNOWN (boater doesn't know)	13
Fourth Lake	12
Beaver River, NY	9
North Lake (Herkimer County)	9
Cranberry Lake	8
Cayuga Lake	7
Erie Canal	7
Sacandaga River	7
Seneca River	7
Soft Maple Reservoir (Lewis County)	7
Brantingham Lake (Lewis County)	6
Francis Lake (Lewis County)	6
Oneida Lake	6
Adirondacks (unspecified)	5
Blue Mountain Lake	5
Forestport Reservoir (Oneida County)	5
Oswego River, NY	5
Otter Lake (Oneida County)	5
Raquette Lake	5
Raquette River, NY	5
Seventh Lake	5
Skaneateles Lake	5
St. Lawrence River	5
Big Moose Lake	4
Black Lake (St Lawrence County)	4
Buck Pond (Rainbow/Kushaqua)	4
Hinckley Reservoir	4
Hyde Lake (Jefferson County)	4
Salmon River, NY	4
St. Regis River, NY	4
Canandaigua Lake	3

Previous Waterways for Launching Boats	# visits
Cazenovia Lake	3
Delta Lake	3
Salmon River Reservoir (Oneida Cnty)	3
Seneca Lake	3
Tully Lake (Cortland/Onondaga)	3
Batten Kill River	2
Black Lake (Seneca County)	2
Buffalo River	2
Butterfield Lake	2
Butternut Pond (Essex County)	2
Cooper Lake (Ulster County)	2
Dryden Lake (Tompkins County)	2
Eaton Reservoir (Madison County)	2
Fawn Lake (Hamilton County)	2
Forked Lake	2
Fulton Chain of Lakes (unspecified)	2
Goodyear Lake (Otsego County)	2
Highland Lake, Winchester, CT	2
Indian River, NY	2
Irondequoit Bay (Monroe County)	2
Kiawassa Lake	2
Lower St. Regis Lake	2
Moshier Reservoir (Herkimer County)	2
North Sandy Pond (Jefferson County)	2
Owasco Lake	2
Saratoga Lake	2
Susquehanna River	2
Swinging Bridge Reservoir (Sullivan)	2
Thames River, CT	2
Tioga Reservoir, Tioga Township, PA	2
Allegheny Reservoir (Cattaraugus)	1
Allegheny Reservoir, PA	1
Atlantic Ocean	1
Beltzville Lake, PA	1
Black Creek, NY	1
Blake Falls Reservoir	1
Browns Tract Pond	1
Canadarago Lake	1

Previous Waterways for Launching Boats	# visits
Carry Falls Reservoir	1
Clear Lake (Jefferson County)	1
Cowanesque Lake, Tioga County, PA	1
Crystal Lake (Jefferson County)	1
Finger Lakes (unspecified)	1
Horseshoe Lake (Franklin County)	1
Hudson River	1
Jamesville Reservoir (Onondaga)	1
Kayaderosseras Creek (Saratoga)	1
Keuka Lake	1
Lake Colby	1
Lake Lila (Hamilton County)	1
Lake Pleasant	1
Lake Titus (Franklin County)	1
Limekiln Lake	1
Little Tupper Lake	1
Long Lake (Oneida County)	1
Lower Saranac Lake	1
Lows Lake	1
Moose River, NY	1
Oatka Creek, NY	1
Oneida River, NY	1
Oswegatchie River, NY	1
Otter Lake (Cayuga County)	1
Piseco Lake	1
Pleasant Lake (Jefferson County)	1
Red Lake (Jefferson County)	1
Rollins Pond	1
Saranac Chain of Lakes (unspecified)	1
Second Lake (Herkimer County)	1
Sherando Lake, South River, VA	1
Spruce Run Reservoir, NJ	1
Tupper Lake	1
unspecified lake in New York	1
unspecified river in New Jersey	1
Upper Rideau Lake, Rideau Lakes, ON	1
Upper Saranac Lake	1
Whetstone River, NY	1
Total	1356

State of Motorized Boat Registration
(n=1,735)

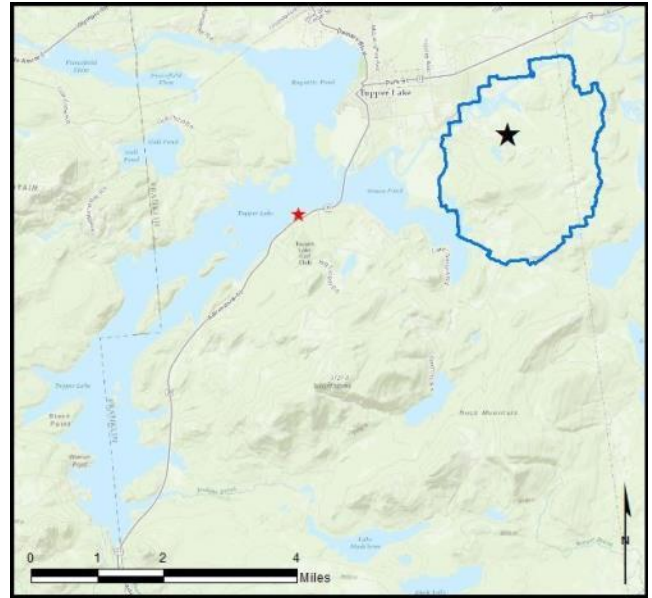


Tupper Lake

AIS intercepted: 8
Boats inspected: 2,963
Number of visitors: 6,626
Boats failing inspection: 0.6%

Dates of operation: 23 May – 7 September
Total number of days covered: 76
Weekly coverage: 5 days
Visitors showing spread prevention awareness: 88%
Number of previously visited waterways: 76

AIS present in waterbody: variable-leaf milfoil
Stewardship history: 2009 - present



Watercraft	Boat Type										total # boats observed	total # boats inspected
	Barge	Canoe	Dock	Kayak	Motor	PWC	Row	Sail	SUP	Wind		
# of boats observed	3	222	4	282	2274	217	11	1	15	0	3029	2963
percentage of total boats	0%	7%	0%	9%	75%	7%	0%	0%	0%	0%	100%	98%

Boats observed at launch, including those not inspected. PWC=personal watercraft, SUP=stand-up paddleboard, Wind=windsurfer.

total # visitors	organisms found			total organisms	# boats dirty	# boats w/AIS	# of inspections	% of inspected boats dirty	% of inspected boats w/AIS
	entering	leaving	roadside						
6626	18	21	--	39	19	7	2963	0.6%	0.2%

Boats dirty = watercraft with any organic material, invasive, non-invasive or unknown.

Visitor Responses	AIS spread prevention awareness											# groups asked
	yes	Inspect	Wash	Drain	Bait	LW	Dry	Decon	same lake	first/frozen	didn't ask	
# of groups	2300	707	933	428	8	74	451	40	742	230	160	2615
percentage of total groups asked	88%	27%	36%	16%	0%	3%	17%	2%	28%	9%	NA	

Yes = showed AIS spread prevention awareness; Drain = drained bilge; Bait = emptied bait bucket/disposed of bait; LW = drained livewell; Dry = dried boat; Decon = visited decon station; Same Lake = boat only goes in this lake; First/Frozen = first launch of the season or frozen boat.

Organisms Removed	Organism Type									total # AIS	% of inspected boats w/AIS
	Non-invasive	BN*	BRS*	CLP*	EWM*	VLM*	SWF*	WC*	ZM*		
# of organisms	31	0	0	0	4	3	0	0	1	8	0.2%
percentage of total orgs	79%	0%	0%	0%	10%	8%	0%	0%	3%		

Non-invasive = native aquatic or terrestrial material; BN = brittle naiad; BRS = bloody red shrimp; CLP = curly-leaf pondweed; EWM = Eurasian watermilfoil; VLM = variable-leaf milfoil; SWF = spiny waterflea; WC = water chestnut; ZM = zebra mussel; */AIS = aquatic invasive species.

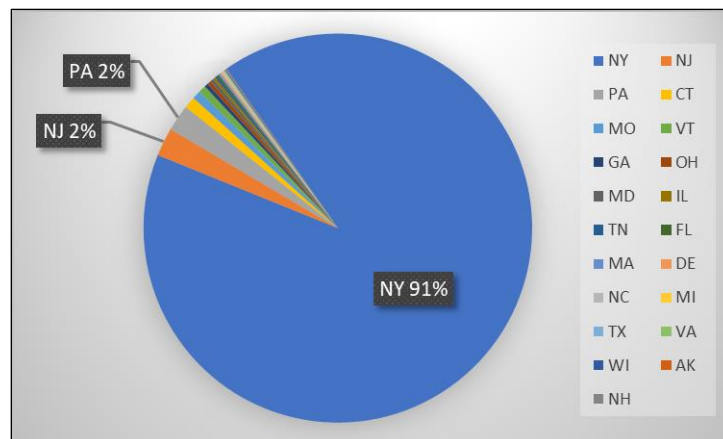
Aquatic Invasive Species Intercepted by Stewards	# found on boats launching	Previous Waterway	# found on boats retrieving	Previous Waterway
Eurasian watermilfoil	3	Lake Ontario (2), Round Lake (1)	1	Tupper Lake (1) - previously in Lake Champlain
variable-leaf milfoil	1	Tupper Lake (1)	2	Tupper Lake (2)
zebra mussel	0	N/A	1	Tupper Lake (1) - previously in Lake Champlain
Totals	4		4	

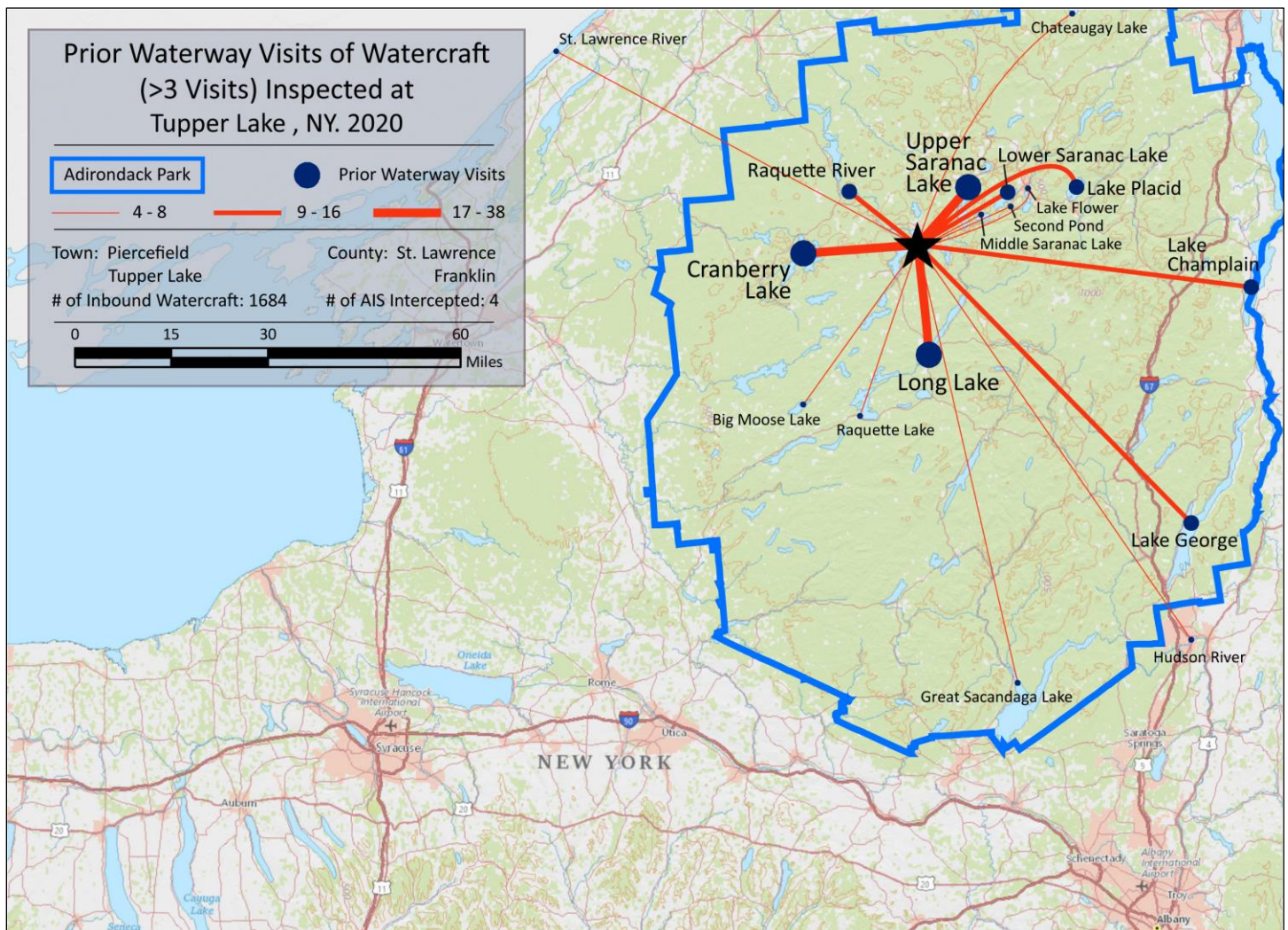
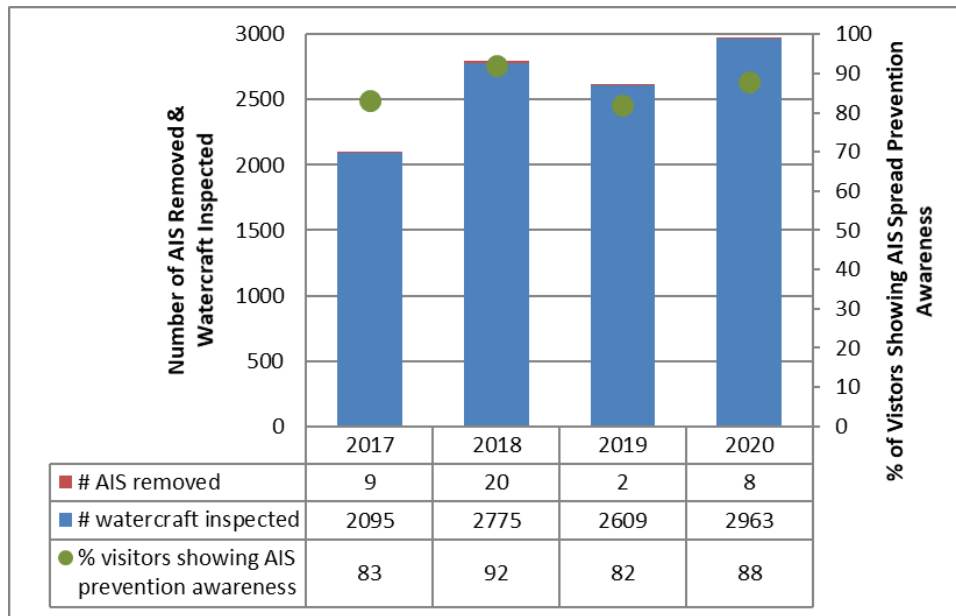
Previous Waterways for Launching Boats	# visits
SAME LAKE - PREVIOUS VISIT	859
NONE	492
NOT ASKED	47
Upper Saranac Lake	29
Long Lake	21
Cranberry Lake	17
Lower Saranac Lake	14
RENTAL	13
Raquette River, NY	11
Lake George	10
Lake Placid	10
Lake Champlain	9
UNKNOWN (boater doesn't know)	8
Chateaugay Lake	7
Middle Saranac Lake	7
Big Moose Lake	6
Great Sacandaga Lake	6
Hudson River	6
St. Lawrence River	6
Lake Flower	5
Raquette Lake	5
Second Pond	5
Saranac Chain of Lakes (unspecified)	4
Adirondacks (unspecified)	3
Brant Lake	3
Fourth Lake	3
Lake Bonaparte	3
Lake Erie	3

Previous Waterways for Launching Boats	# visits
Lake Pleasant	3
Osgood Pond	3
Chazy Lake	2
Fish Creek Ponds	2
Follensby Pond (Franklin County)	2
Greenwood Lake (Orange County)	2
Harris Lake (Essex County)	2
Higley Falls Reservoir	2
Hitchins Pond (St Lawrence County)	2
Indian Lake (Franklin County)	2
Lake Titus (Franklin County)	2
Little Wolf Pond	2
Mohawk River	2
Saratoga Lake	2
Simon Pond (Franklin County)	2
Big Pond, Otis, MA	1
Black River	1
Blue Marsh Lake, Berks, PA	1
Buck Pond (Rainbow/Kushaqua)	1
Butterfield Lake	1
Canachagala Lake (Herkimer County)	1
Canada Lake	1
Carry Falls Reservoir	1
Chaumont Pond (St Lawrence County)	1
Chautauqua Lake (Chautauqua Cnty)	1
Chittenden Reservoir, Chittenden, VT	1
Cross Lake (Cayuga/Onondaga)	1
East Sidney Lake (Delaware County)	1

Previous Waterways for Launching Boats	# visits
Eaton Reservoir (Madison County)	1
Fifth Lake	1
Gulf of Mexico	1
Hinckley Reservoir	1
Honeoye Lake	1
Lake Adirondack (Hamilton County)	1
Lake Algonquin (Hamilton County)	1
Lake Moraine (Madison County)	1
Lake Ontario	1
Lily Lake, Wapwallopen, PA	1
Long Lake (Oneida County)	1
Loon Lake (Franklin County)	1
McKenzie Pond (Essex County)	1
Newcomb Lake (Essex County)	1
Oneida Lake	1
Otsego Lake	1
Paradox Lake	1
Rondout Creek, NY	1
Round Lake (Essex County)	1
Round Lake (Saratoga County)	1
Salmon River, NY	1
Schroon Lake	1
Schroon River, NY	1
Seneca Lake	1
Silver Lake (St Lawrence County)	1
Star Lake (St Lawrence County)	1
Stony Creek Ponds (Franklin County)	1
Total	1684

State of Motorized Boat Registration
(n=2,492)





Upper Saranac Lake

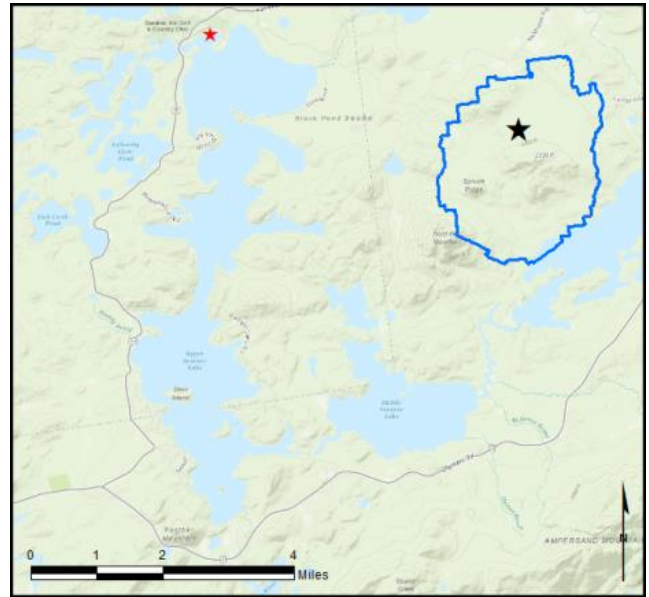
AIS intercepted: 8
Boats inspected: 2,609
Number of visitors: 5,417
Boats failing inspection: 2.5%

Dates of operation: 23 May – 11 October
Total number of days covered: 122
Weekly coverage: 7 days
Visitors showing spread prevention awareness: 84%
Number of previously visited waterways: 92

AIS present in waterbody: Eurasian watermilfoil,
variable-leaf milfoil

Stewardship history: 2001 - 2004, 2014 - present

Partnership: Upper Saranac Lake Association,
Upper Saranac Foundation



Watercraft	Boat Type										total # boats observed	total # boats inspected
	Barge	Canoe	Dock	Kayak	Motor	PWC	Row	Sail	SUP	Wind		
# of boats observed	1	137	3	207	2147	134	22	3	25	0	2679	2609
percentage of total boats	0%	5%	0%	8%	80%	5%	1%	0%	1%	0%	100%	97%

Boats observed at launch, including those not inspected. PWC=personal watercraft, SUP=stand-up paddleboard, Wind=windsurfer.

total # visitors	organisms found			total organisms	# boats dirty	# boats w/AIS	# of inspections	% of inspected boats dirty	% of inspected boats w/AIS
	entering	leaving	roadside						
5417	41	44	--	85	66	7	2609	2.5%	0.3%

Boats dirty = watercraft with any organic material, invasive, non-invasive or unknown.

Visitor Responses	AIS spread prevention awareness											# groups asked
	yes	Inspect	Wash	Drain	Bait	LW	Dry	Decon	same lake	first/frozen	didn't ask	
# of groups	1714	419	435	77	3	27	260	91	613	264	495	2038
percentage of total groups asked	84%	21%	21%	4%	0%	1%	13%	4%	30%	13%	NA	

Yes = showed AIS spread prevention awareness; Drain = drained bilge; Bait = emptied bait bucket/disposed of bait; LW = drained livewell; Dry = dried boat; Decon = visited decon station; Same Lake = boat only goes in this lake; First/Frozen = first launch of the season or frozen boat.

Organisms Removed	Organism Type									total # AIS	% of inspected boats w/AIS
	Non-invasive	BN*	BRS*	CLP*	EWM*	VLM*	SWF*	WC*	ZM*		
# of organisms	77	0	0	2	5	1	0	0	0	8	0.3%
percentage of total orgs	91%	0%	0%	2%	6%	1%	0%	0%	0%		

Non-invasive = native aquatic or terrestrial material; BN = brittle naiad; BRS = bloody red shrimp; CLP = curly-leaf pondweed; EWM = Eurasian watermilfoil; VLM = variable-leaf milfoil; SWF = spiny waterflea; WC = water chestnut; ZM = zebra mussel; */AIS = aquatic invasive species.

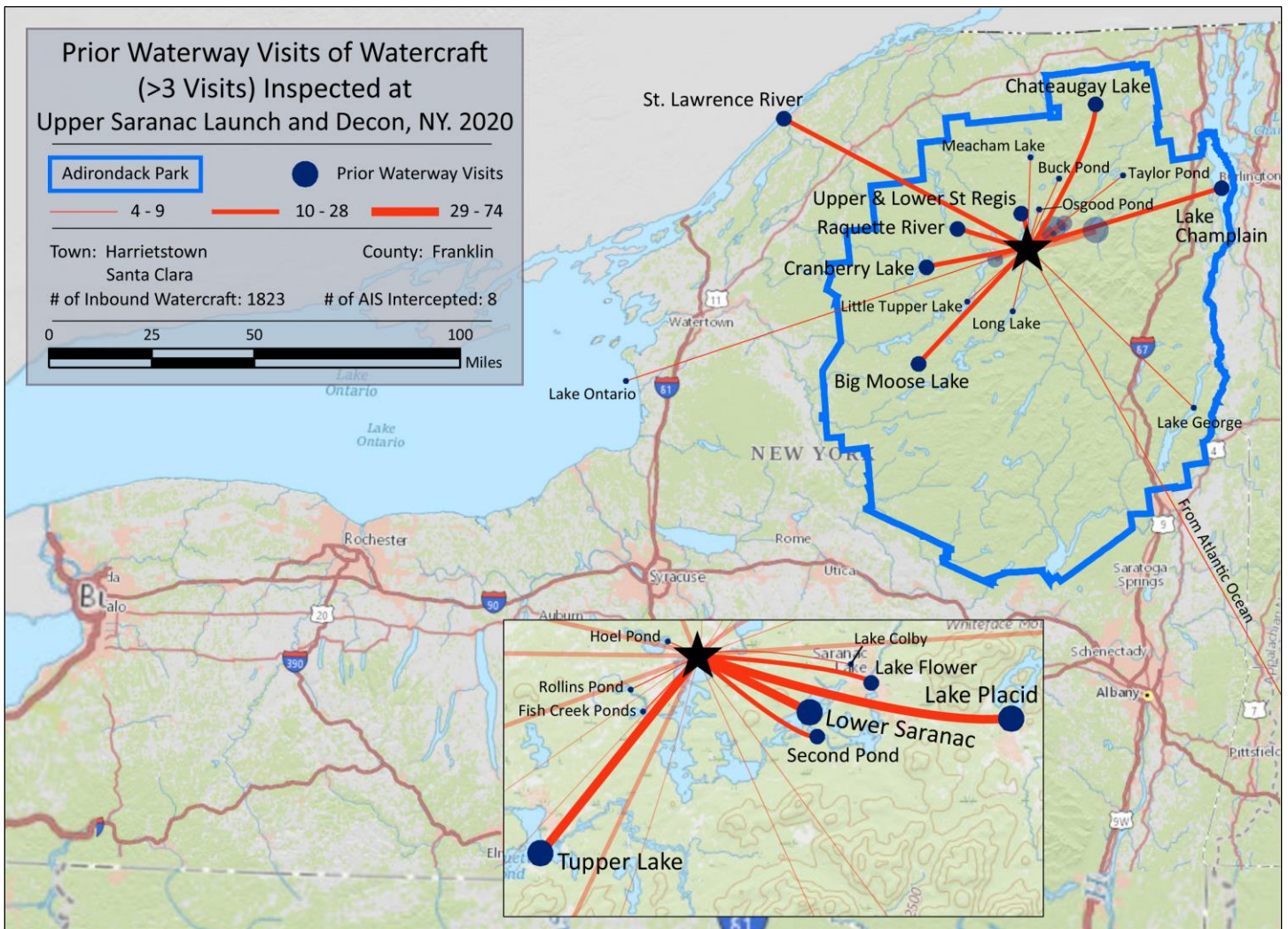
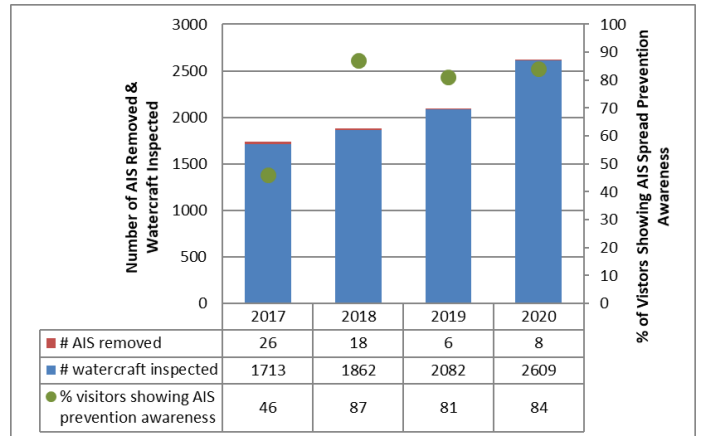
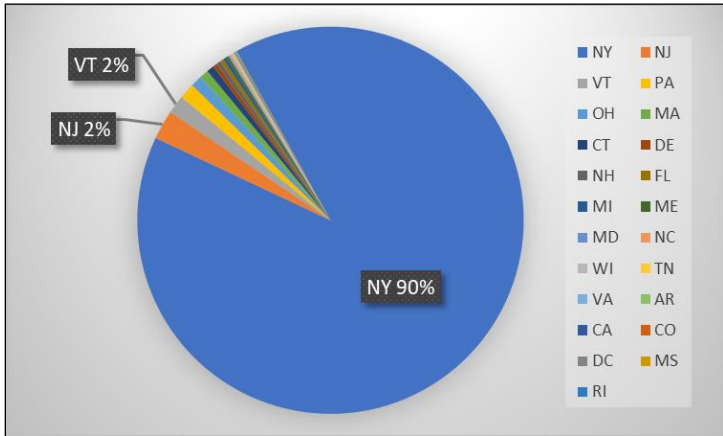
Aquatic Invasive Species Intercepted by Stewards	# found on boats launching	Previous Waterway	# found on boats retrieving	Previous Waterway
curly-leaf pondweed	2	Lake Champlain (1) St. Lawrence River (1)	0	N/A
Eurasian watermilfoil	5	Chateaugay Lake (1), Fish Creek Ponds (1), Song Lake (1), St. Lawrence River (1), <i>None</i> (1)	0	N/A
variable-leaf milfoil	1	Lake Flower (1)	0	N/A
Totals	8		0	

Previous Waterways for Launching Boats	# visits
SAME LAKE - PREVIOUS VISIT	683
NONE	583
Lower Saranac Lake	74
Lake Placid	49
NOT ASKED	34
Tupper Lake	32
Lake Champlain	28
Second Pond	26
St. Lawrence River	17
UNKNOWN (boater doesn't know)	16
Upper St. Regis Lake	15
RENTAL	14
Big Moose Lake	13
Chateaugay Lake	12
Lake Flower	12
Adirondacks (unspecified)	11
Cranberry Lake	11
Raquette River, NY	10
Buck Pond (Rainbow/Kushaqua)	9
Hoel Pond	8
Lower St. Regis Lake	8
Lake Ontario	6
Meacham Lake	6
Church Pond (Franklin County)	5
Fish Creek Ponds	5
Osgood Pond	5
Rollins Pond	5
Taylor Pond (Clinton County)	5
Atlantic Ocean	4
Lake Colby	4
Lake George	4
Long Lake	4
Ausable River	3
Follensby Clear Pond	3

Previous Waterways for Launching Boats	# visits
Indian Lake (Franklin County)	3
Kiawassa Lake	3
Loon Lake (Franklin County)	3
Middle Saranac Lake	3
Mirror Lake	3
Saratoga Lake	3
Stony Creek Ponds (Franklin County)	3
Black Lake (St Lawrence County)	2
Carry Falls Reservoir	2
Chazy Lake	2
Deer River Flow (Franklin County)	2
Delta Lake	2
Finger Lakes (unspecified)	2
Floodwood Pond	2
Hudson River	2
Lake Clear	2
Lake Pleasant	2
Lincoln Pond (Essex County)	2
Long Island Sound	2
Long Lake (Oneida County)	2
Long Pond (Lewis County)	2
Middle Pond (Franklin County)	2
Schroon Lake	2
Skaneateles Lake	2
St. Regis River, NY	2
Ballston Lake	1
Candlewood Lake, Brookfield, CT	1
Cayuga Lake	1
Chautauqua Lake (Chautauqua Cnty)	1
Christina River, DE	1
Clear Pond (Essex County)	1
Cranberry Lake, Byram Township, NJ	1
Cross Lake (Cayuga/Onondaga)	1
Eighth Lake	1

Previous Waterways for Launching Boats	# visits
Fourth Lake	1
Friends Lake (Warren County)	1
Greers Ferry Lake, AR	1
Hemlock Lake (Livingston/Ontario)	1
Hinckley Reservoir	1
Kinderhook Lake (Columbia County)	1
Lake Eaton	1
Lake Erie	1
Lake Hopatcong, Jefferson, NJ	1
Lake Moraine (Madison County)	1
Lake Waccabuc (Westchester County)	1
Lake Winnisquam, Laconia, NH	1
Little Clear Pond	1
Little Tupper Lake	1
Little Wolf Pond	1
Michael J Kirwan Reservoir, OH	1
Mohawk River	1
Moon Lake (Jefferson County)	1
Moose Pond (Essex County)	1
Moosehead Lake, ME	1
Mountain Pond (Franklin County)	1
Mullica River, NJ	1
Niagara River, NY	1
Owasco Lake	1
Saranac River	1
Silver Lake (Clinton County)	1
Sixth Lake (Hamilton County)	1
Sodus Bay (Wayne County)	1
Song Lake (Cortland County)	1
Susquehanna River	1
unspecified lake in New York	1
unspecified lake in Ohio	1
West Lake (Hamilton County)	1
Total	1823

State of Motorized Boat Registration
(n=2,281)

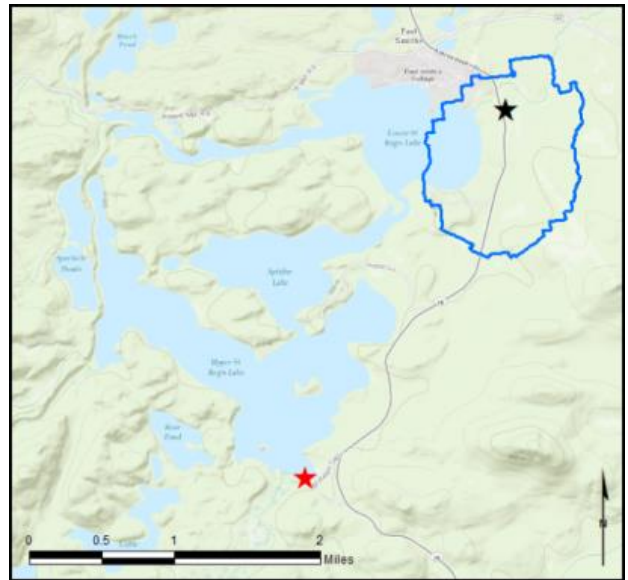


Upper St. Regis Lake

AIS intercepted: 6
Boats inspected: 1,279
Number of visitors: 1,951
Boats failing inspection: 2.8%

Dates of operation: 23 May – 7 September
Total number of days covered: 108
Weekly coverage: 7 days
Visitors showing spread prevention awareness: 80%
Number of previously visited waterways: 96

AIS present in waterbody: none
Stewardship history: 2000 - present
Partnership: St. Regis Foundation



Watercraft	Boat Type										total # boats observed	total # boats inspected
	Barge	Canoe	Dock	Kayak	Motor	PWC	Row	Sail	SUP	Wind		
# of boats observed	2	410	0	399	463	3	3	22	11	0	1313	1279
percentage of total boats	0%	31%	0%	30%	35%	0%	0%	2%	1%	0%	100%	97%

Boats observed at launch, including those not inspected. PWC=personal watercraft, SUP=stand-up paddleboard, Wind=windsurfer.

total # visitors	organisms found			total organisms	# boats dirty	# boats w/AIS	# of inspections	% of inspected boats dirty	% of inspected boats w/AIS
	entering	leaving	roadside						
1951	21	23	--	44	36	5	1279	2.8%	0.4%

Boats dirty = watercraft with any organic material, invasive, non-invasive or unknown.

Visitor Responses	AIS spread prevention awareness											# groups asked
	yes	Inspect	Wash	Drain	Bait	LW	Dry	Decon	same lake	first/frozen	didn't ask	
# of groups	497	66	249	51	4	18	187	17	62	42	381	619
percentage of total groups asked	80%	11%	40%	8%	1%	3%	30%	3%	10%	7%	NA	

Yes = showed AIS spread prevention awareness; Drain = drained bilge; Bait = emptied bait bucket/disposed of bait; LW = drained livewell; Dry = dried boat; Decon = visited decon station; Same Lake = boat only goes in this lake; First/Frozen = first launch of the season or frozen boat.

Organisms Removed	Organism Type									total # AIS	% of inspected boats w/AIS
	Non-invasive	BN*	BRS*	CLP*	EWM*	VLM*	SWF*	WC*	ZM*		
# of organisms	38	0	0	0	5	0	0	0	1	6	0.4%
percentage of total orgs	86%	0%	0%	0%	11%	0%	0%	0%	2%		

Non-invasive = native aquatic or terrestrial material; BN = brittle naiad; BRS = bloody red shrimp; CLP = curly-leaf pondweed; EWM = Eurasian watermilfoil; VLM = variable-leaf milfoil; SWF = spiny waterflea; WC = water chestnut; ZM = zebra mussel; */AIS = aquatic invasive species.

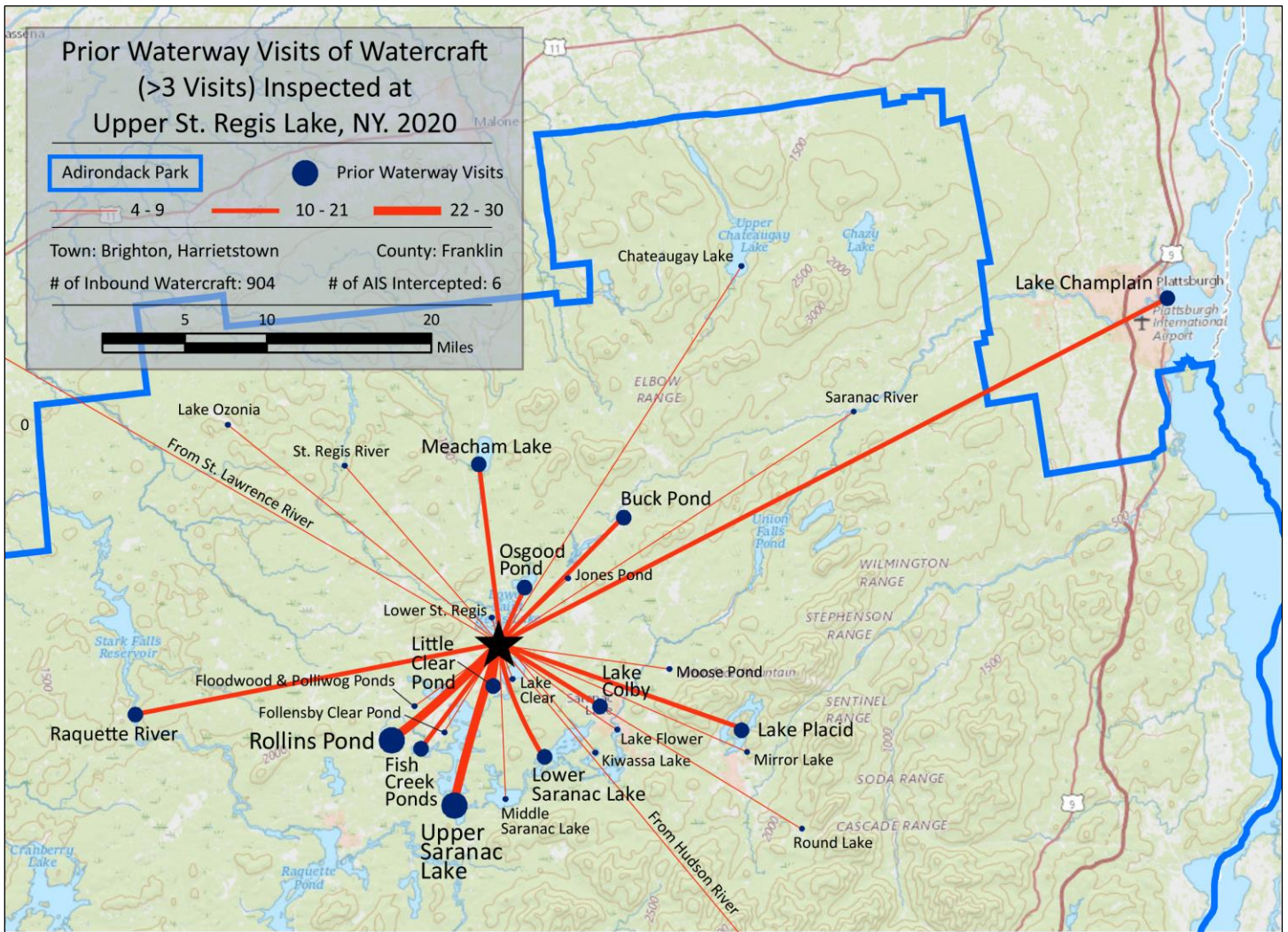
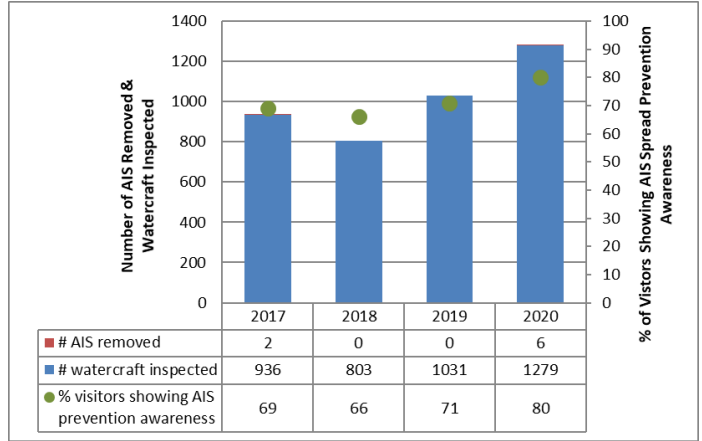
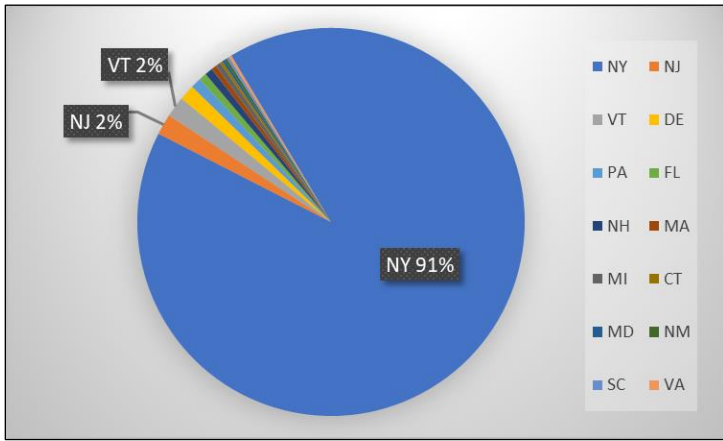
Aquatic Invasive Species Intercepted by Stewards	# found on boats launching	Previous Waterway	# found on boats retrieving	Previous Waterway
Eurasian watermilfoil	5	Chateaugay Lake (1), Indian Lake (1), St. Lawrence River (1), Upper Saranac Lake (1), White Lake (1)	0	N/A
zebra mussel	1	St. Lawrence River (1)	0	N/A
Totals	6		0	

Previous Waterways for Launching Boats	# visits
NONE	279
SAME LAKE - PREVIOUS VISIT	146
Upper Saranac Lake	30
Rollins Pond	28
RENTAL	24
Lake Placid	21
Osgood Pond	20
UNKNOWN (boater doesn't know)	18
NOT ASKED	17
Buck Pond (Rainbow/Kushaqua)	16
Lake Champlain	14
Lower Saranac Lake	14
Meacham Lake	13
Raquette River, NY	12
Fish Creek Ponds	10
Lake Colby	10
Little Clear Pond	10
Jones Pond (Franklin County)	9
Lake Clear	9
Lower St. Regis Lake	9
Middle Saranac Lake	9
Chateaugay Lake	8
Church Pond (Franklin County)	8
Floodwood Pond	6
Kiwassa Lake	6
Lake Flower	6
Round Lake (Essex County)	6
St. Regis River, NY	6
Follensby Clear Pond	5
Hudson River	5
Polliwog Pond (Franklin County)	5
St. Lawrence River	5
Lake Ozonia (St Lawrence County)	4
Mirror Lake	4
Moose Pond (Essex County)	4

Previous Waterways for Launching Boats	# visits
Saranac River	4
Atlantic Ocean	3
Barnum Pond (Franklin County)	3
Cascade Lake (Essex County)	3
Connery Pond (Essex County)	3
Deer River Flow (Franklin County)	3
Franklin Falls Pond (Franklin County)	3
Henderson Lake (Essex County)	3
Long Pond (St Lawrence County)	3
Mountain Pond (Franklin County)	3
Mountain View Lake (Franklin County)	3
Saranac Chain of Lakes (unspecified)	3
Tupper Lake	3
Blake Falls Reservoir	2
Charley Lake (Hamilton County)	2
Clear Pond (Franklin County)	2
East Pine Pond (Franklin County)	2
Green Pond (Franklin County)	2
Highland Lakes, Goshen, MA	2
Lake Lila (Hamilton County)	2
Long Island Sound	2
Long Pond (Lewis County)	2
Loon Lake (Franklin County)	2
Otter Lake (Cayuga County)	2
Raquette Pond (Franklin County)	2
Stony Creek Ponds (Franklin County)	2
Adirondacks (unspecified)	1
Bear Pond (Hamilton County)	1
Black Pond (Dutchess/Putnam)	1
Black Pond (Franklin County)	1
Blue Mountain Lake	1
Canadarago Lake	1
Cayuga Lake	1
Chapel Pond (Essex County)	1

Previous Waterways for Launching Boats	# visits
Chase Lake (Lewis County)	1
Chazy Lake	1
Conesus Lake	1
Copake Lake (Columbia County)	1
Cranberry Lake	1
Great Chazy River, NY	1
Higley Falls Reservoir	1
Hoel Pond	1
Indian Lake (Franklin County)	1
Lake Mahopac (Putnam County)	1
Lake Ontario	1
Lake Titus (Franklin County)	1
Ledge Pond (Franklin County)	1
Little Green Pond (Franklin County)	1
Little Wolf Pond	1
Long Pond (St. Regis Canoe Area)	1
Manasquan River, NJ	1
McKenzie Pond (Essex County)	1
Mill Pond (Schuyler/Steuben Cnties)	1
North East River, North East, MD	1
Norwood Lake (St Lawrence County)	1
Onondaga Lake	1
Oswegatchie River, NY	1
Rainbow Falls Reservoir	1
Saratoga Lake	1
Soft Maple Reservoir (Lewis County)	1
Spitfire Lake (Franklin County)	1
St. Regis Canoe Area	1
Star Lake (St Lawrence County)	1
Stillwater River, ME	1
Taylor Pond (Clinton County)	1
Twitchell Lake (Herkimer County)	1
Union Falls Pond (Clinton/Franklin)	1
Whey Pond (Franklin County)	1
Total	904

State of Motorized Boat Registration
(n=462)

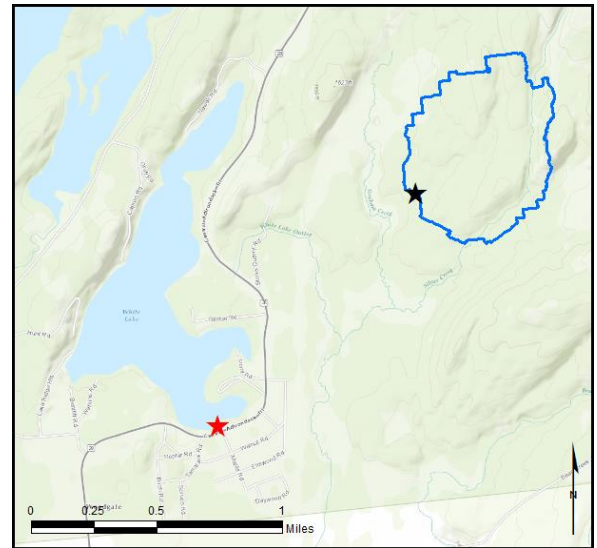


White Lake

AIS intercepted: 1
Boats inspected: 468
Number of visitors: 999
Boats failing inspection: 0.2%

Dates of operation: 23 May – 6 September
Total number of days covered: 32
Weekly coverage: 2 days
Visitors showing spread prevention awareness: 79%
Number of previously visited waterways: 16

AIS present in waterbody: none
Stewardship history: 2012-2016, 2018-present
Partnership: Adirondack White Lake Association



Watercraft	Boat Type										total # boats observed	total # boats inspected
	Barge	Canoe	Dock	Kayak	Motor	PWC	Row	Sail	SUP	Wind		
# of boats observed	0	12	0	130	204	110	0	4	9	1	470	468
percentage of total boats	0%	3%	0%	28%	43%	23%	0%	1%	2%	0%	100%	99.6%

Boats observed at launch, including those not inspected. PWC=personal watercraft, SUP=stand-up paddleboard, Wind=windsurfer.

total # visitors	organisms found			total organisms	# boats dirty	# boats w/AIS	# of inspections	% of inspected boats dirty	% of inspected boats w/AIS
	entering	leaving	roadside						
999	1	0	--	1	1	1	468	0.2%	0.2%

Boats dirty = watercraft with any organic material, invasive, non-invasive or unknown.

Visitor Responses	AIS spread prevention awareness											# groups asked
	yes	Inspect	Wash	Drain	Bait	LW	Dry	Decon	same lake	first/frozen	didn't ask	
# of groups	282	24	44	11	1	0	34	1	129	75	38	355
percentage of total groups asked	79%	7%	12%	3%	0%	0%	10%	0%	36%	21%	NA	

Yes = showed AIS spread prevention awareness; Drain = drained bilge; Bait = emptied bait bucket/dispensed of bait; LW = drained livewell; Dry = dried boat; Decon = visited decon station; Same Lake = boat only goes in this lake; First/Frozen = first launch of the season or frozen boat.

Organisms Removed	Organism Type									total # AIS	% of inspected boats w/AIS
	Non-invasive	BN*	BRS*	CLP*	EWM*	VLM*	SWF*	WC*	ZM*		
# of organisms	0	0	0	0	0	0	0	0	1	1	0.2%
percentage of total orgs	0%	0%	0%	0%	0%	0%	0%	0%	100%		

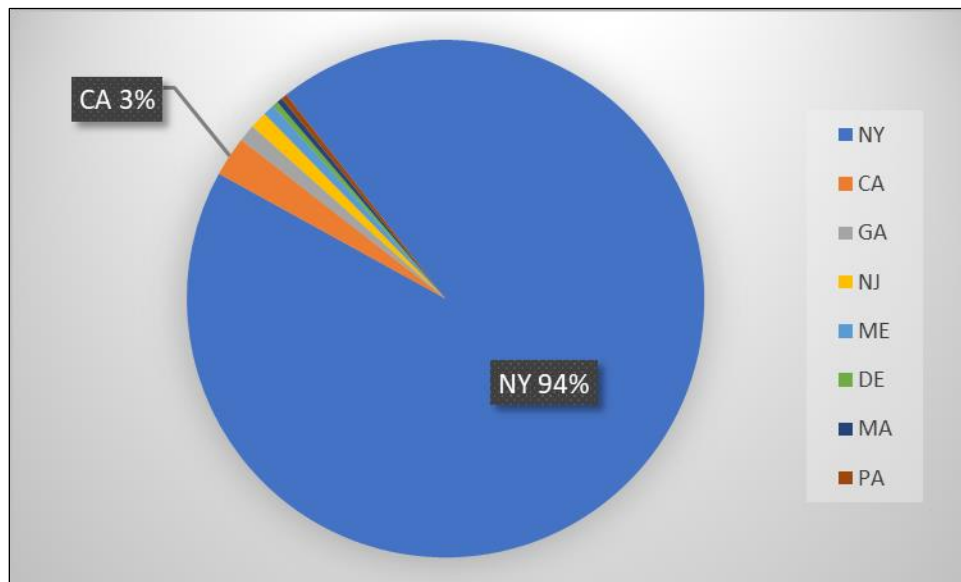
Non-invasive = native aquatic or terrestrial material; BN = brittle naiad; BRS = bloody red shrimp; CLP = curly-leaf pondweed; EWM = Eurasian watermilfoil; VLM = variable-leaf milfoil; SWF = spiny waterflea; WC = water chestnut; ZM = zebra mussel; */AIS = aquatic invasive species.

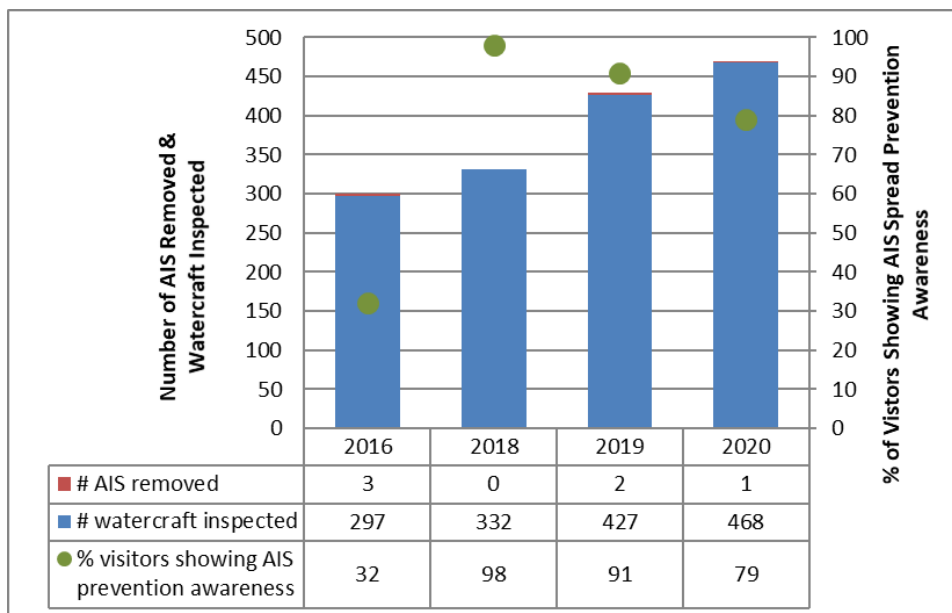
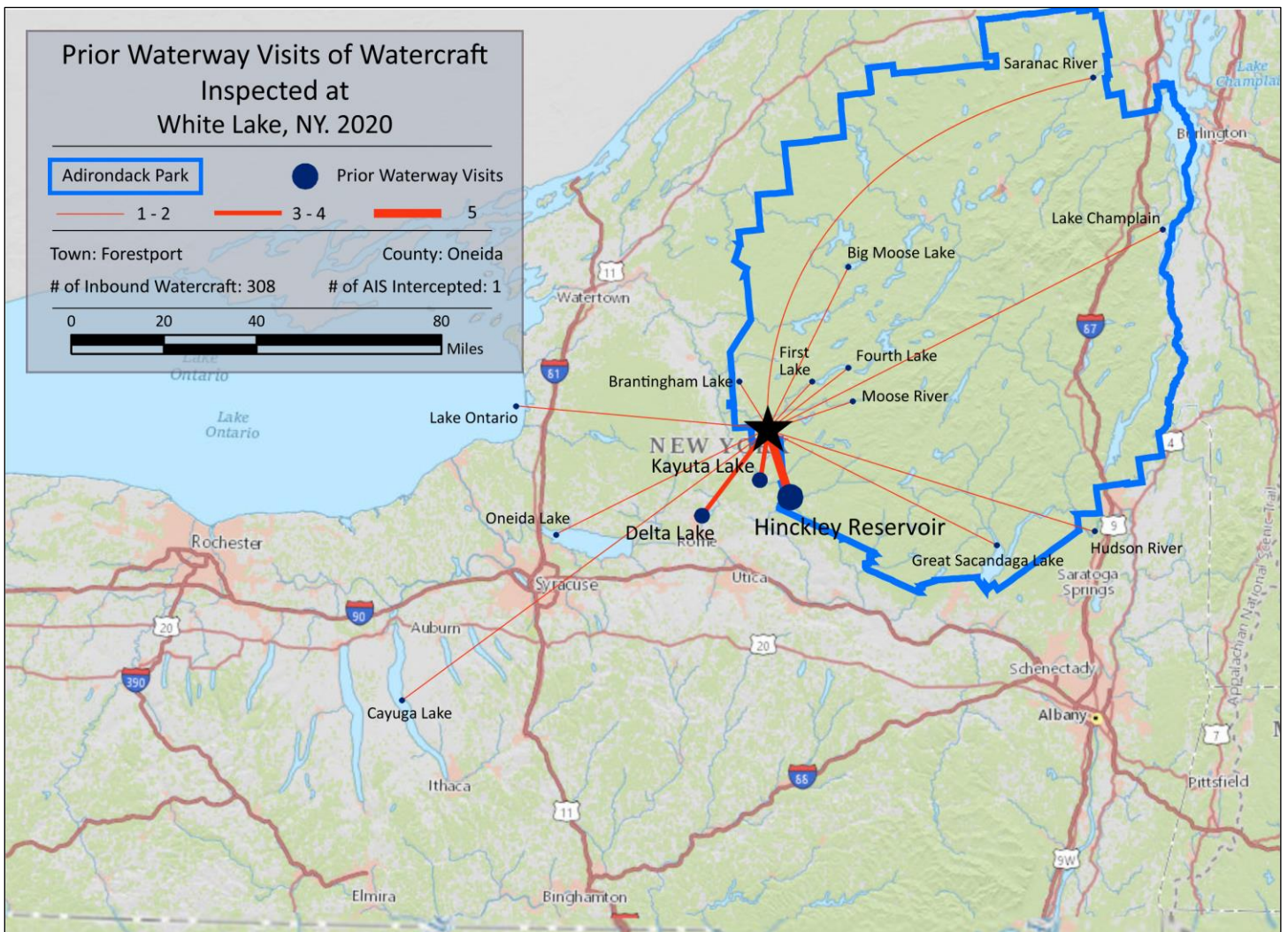
Aquatic Invasive Species Intercepted by Stewards	# found on boats launching	Previous Waterway	# found on boats retrieving	Previous Waterway
zebra mussel	1	Oneida Lake (1)	0	N/A
Totals	1		0	

Previous Waterways for Launching Boats	# visits
NONE	149
SAME LAKE - PREVIOUS VISIT	123
Hinckley Reservoir	5
NOT ASKED	5
Delta Lake	4
Kayuta Lake (Oneida County)	4
Cayuga Lake	2
Lake Ontario	2
Little Long Lake (Oneida County)	2
Big Moose Lake	1
Big Moose River, NY	1

Previous Waterways for Launching Boats	# visits
Brantingham Lake (Lewis County)	1
First Lake	1
Fourth Lake	1
Great Sacandaga Lake	1
Hudson River	1
Lake Champlain	1
Oneida Lake	1
RENTAL	1
Saranac River	1
UNKNOWN (boater doesn't know)	1
Total	308

State of Motorized Boat Registration
(n=280)



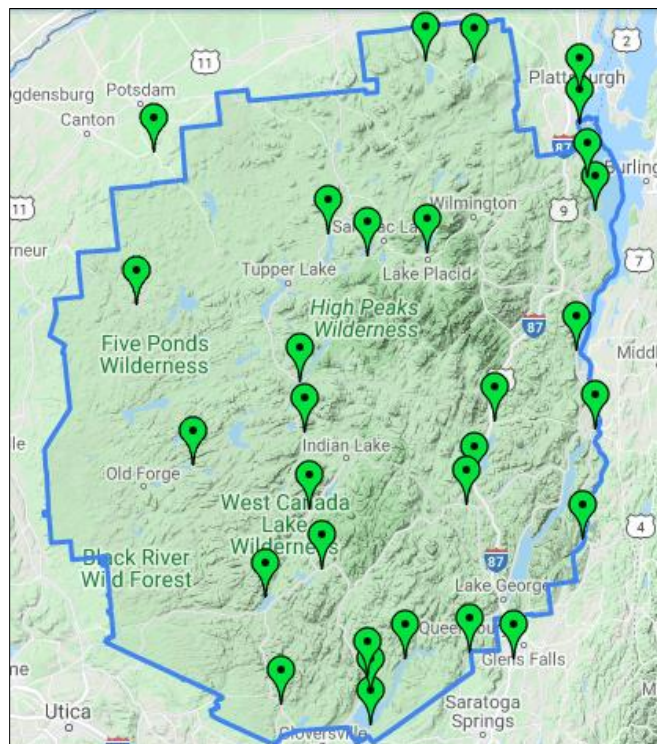


Decontamination Stations

AIS intercepted: 1
Boats inspected: 468
Number of visitors: 999
Boats failing inspection: 0.2%

Dates of operation: 23 May – 6 September
Total number of days covered: 32
Weekly coverage: 2 days
Visitors showing spread prevention awareness: 79%
Number of previously visited waterways: 16

AIS present in waterbody: none
Stewardship history: 2012-2016, 2018
Partnership: Adirondack White Lake Association



AWI Partner Program Reports

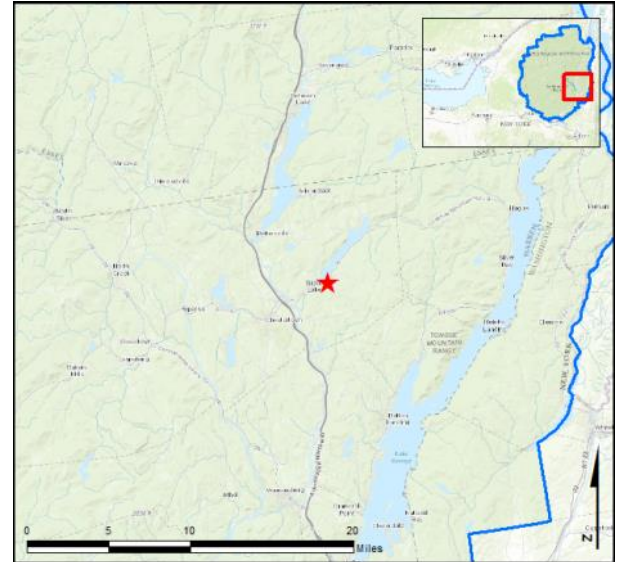
Schroon Region – Brant Lake

AIS intercepted: 15
Boats inspected: 4,324
Number of visitors: 8,266
Boats failing inspection: 0.8%

Dates of operation: 21 May – 12 October
Total number of days covered: 139
Weekly coverage: 7 days
Visitors showing spread prevention awareness: 83%
Number of previously visited waterways: 58

AIS present in waterbody: curly-leaf pondweed,
 Eurasian watermilfoil

Partnerships: Brant Lake Association and Town of Horicon
Notes: AWI provided through WISPA data management.



Watercraft	Boat Type										total # boats observed	total # boats inspected
	Barge	Canoe	Dock	Kayak	Motor	PWC	Row	Sail	SUP	Wind		
# of boats observed	0	153	4	848	2957	254	14	73	36	0	4339	4324
percentage of total boats	0%	4%	0%	20%	68%	6%	0%	2%	1%	0%	100%	99.7%

Boats observed at launch, including those not inspected. PWC=personal watercraft, SUP=stand-up paddleboard, Wind=windsurfer.

total # visitors	organisms found			total organisms	# boats dirty	# boats w/AIS	# of inspections	% of inspected boats dirty	% of inspected boats w/AIS
	entering	leaving	roadside						
8266	8	34	--	42	36	14	4324	0.8%	0.3%

Boats dirty = watercraft with any organic material, invasive, non-invasive or unknown.

Visitor Responses	AIS spread prevention awareness											# groups asked
	yes	Inspect	Wash	Drain	Bait	LW	Dry	Decon	same lake	first/frozen	didn't ask	
# of groups	1625	776	164	58	2	5	109	53	204	445	1937	1968
percentage of total groups asked	83%	39%	8%	3%	0%	0%	6%	3%	10%	23%	NA	

Yes = showed AIS spread prevention awareness; Drain = drained bilge; Bait = emptied bait bucket/disposed of bait; LW = drained livewell; Dry = dried boat; Decon = visited decon station; Same Lake = boat only goes in this lake; First/Frozen = first launch of the season or frozen boat.

Organisms Removed	Organism Type									total # AIS	% of inspected boats w/AIS
	Non-invasive	BN*	BRS*	CLP*	EWM*	VLM*	SWF*	WC*	ZM*		
# of organisms	27	0	0	2	12	0	0	1	0	15	0.3%
percentage of total orgs	64%	0%	0%	5%	29%	0%	0%	2%	0%		

Non-invasive = native aquatic or terrestrial material; BN = brittle naiad; BRS = bloody red shrimp; CLP = curly-leaf pondweed; EWM = Eurasian watermilfoil; VLM = variable-leaf milfoil; SWF = spiny waterflea; WC = water chestnut; ZM = zebra mussel; */AIS = aquatic invasive species.

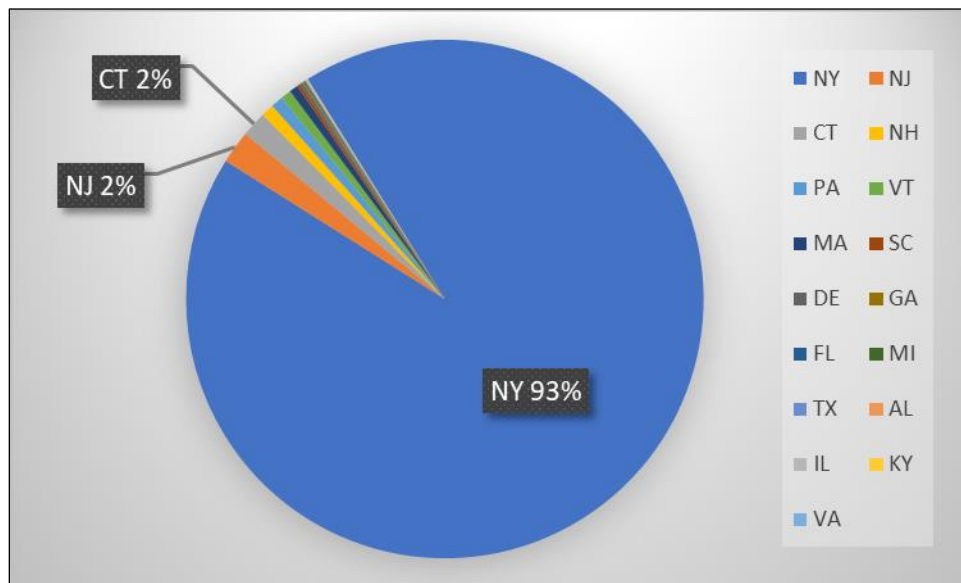
Aquatic Invasive Species Intercepted by Stewards	# found on boats launching	Previous Waterway	# found on boats retrieving	Previous Waterway
curly-leaf pondweed	1	None (1)	1	Brant Lake (1)
Eurasian watermilfoil	3	None (2), Brant Lake (1)	9	Brant Lake (9)
water chestnut	1	None (1)	0	N/A
Totals	5		10	

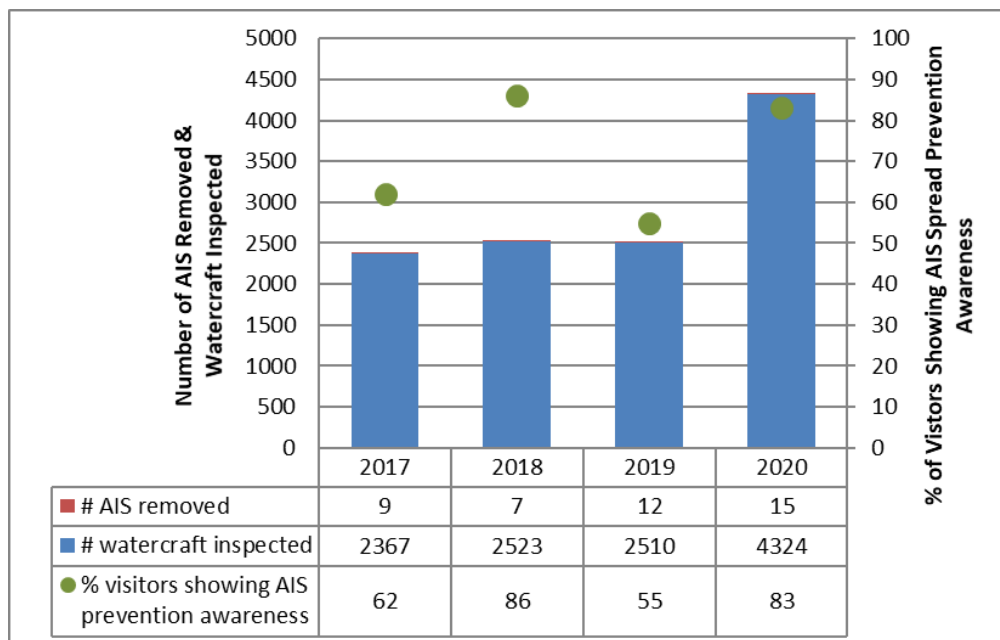
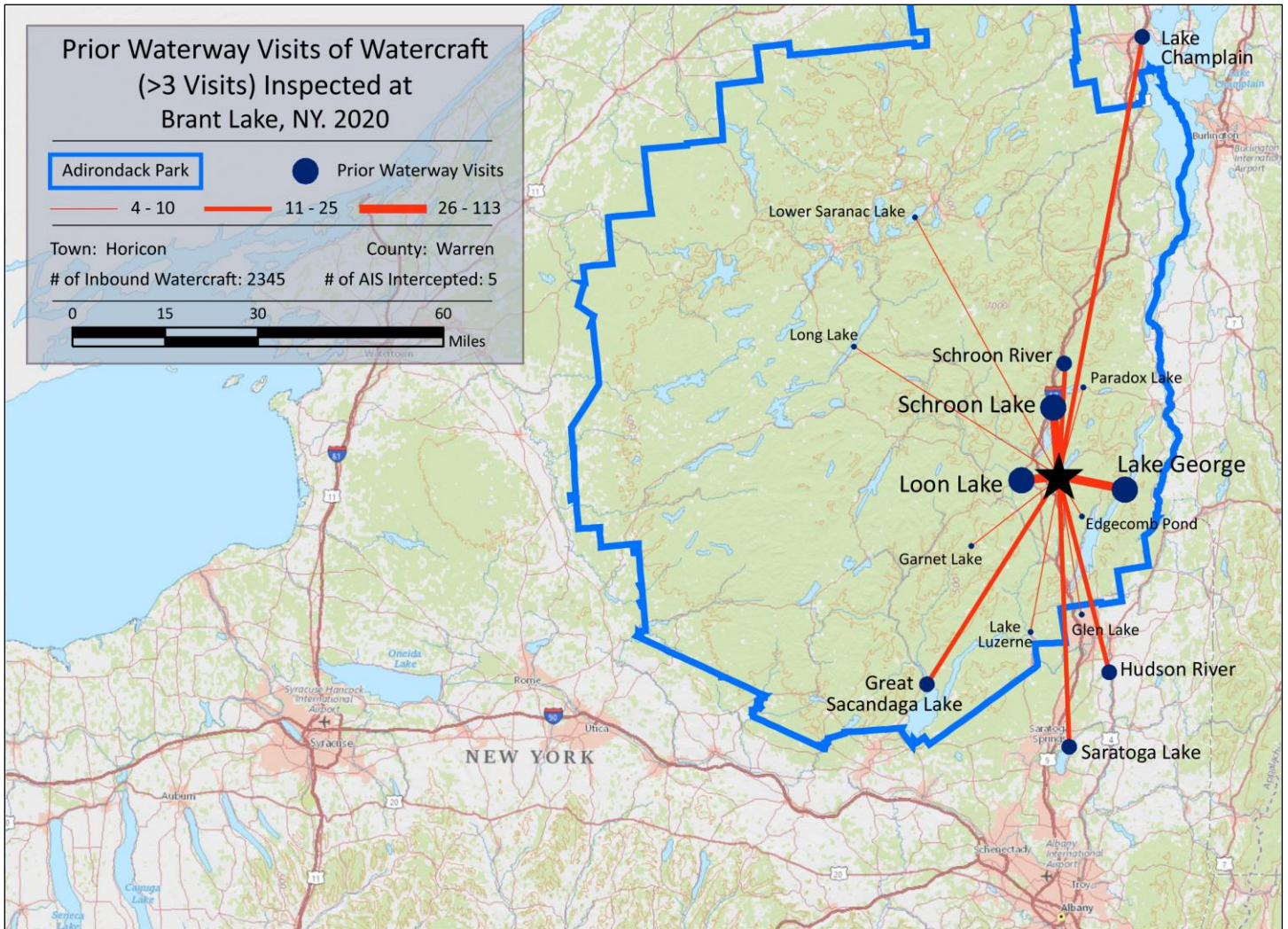
Previous Waterways for Launching Boats	# visits
SAME LAKE - PREVIOUS VISIT	959
NONE	951
Schroon Lake	113
Loon Lake (Warren County)	59
Lake George	34
Hudson River	25
Schroon River, NY	17
NOT ASKED	14
UNKNOWN (boater doesn't know)	14
Saratoga Lake	13
Great Sacandaga Lake	11
Lake Champlain	11
Lower Saranac Lake	8
Edgecomb Pond (Warren County)	7
Glen Lake (Warren County)	7
Paradox Lake	7
Garnet Lake (Warren County)	5
Lake Luzerne (Warren County)	5
RENTAL	5
Long Lake	4
Adirondacks (unspecified)	3
Blue Mountain Lake	3

Previous Waterways for Launching Boats	# visits
Cossayuna Lake (Washington County)	3
Lincoln Pond (Essex County)	3
Raquette Lake	3
Trout Lake (Warren County)	3
Canada Lake	2
Cascade Lake (Essex County)	2
Grafton Lakes State Park (Rensselaer)	2
Indian Lake (Hamilton County)	2
Labrador Pond (Onondaga County)	2
Lake Placid	2
Mill Pond (Schuyler/Steuben Cnties)	2
Minerva Lake (Essex County)	2
New Croton Reservoir (Westchester)	2
North Pond (Oswego County)	2
Oswego River, NY	2
Rich Lake (Essex County)	2
Round Lake (Essex County)	2
Saranac Chain of Lakes (unspecified)	2
Second Pond	2
Stewarts Bridge Reservoir	2
West Lake (Hamilton County)	2
White Pond (Putnam County)	2

Previous Waterways for Launching Boats	# visits
Ausable River	1
Beaver Pond (Warren County)	1
Big Moose Lake	1
Caroga Lake	1
Fish Pond (Franklin County)	1
Fourth Lake	1
Friends Lake (Warren County)	1
Lake Adirondack (Hamilton County)	1
Lake Bomoseen, Castleton, VT	1
Loon Lake (Franklin County)	1
Middle Saranac Lake	1
Niagara River, NY	1
Oquaga Lake (Broome County)	1
Owasco Lake	1
Parker Pond (Cayuga County)	1
Piseco Lake	1
Quabbin Reservoir, MA	1
Stillwater Reservoir	1
unspecified lake in New Hampshire	1
Upper Greenwood Lake, NJ	1
Upper Saranac Lake	1
White Lake (Oneida County)	1
Total	2345

State of Motorized Boat Registration
(n=3,109)





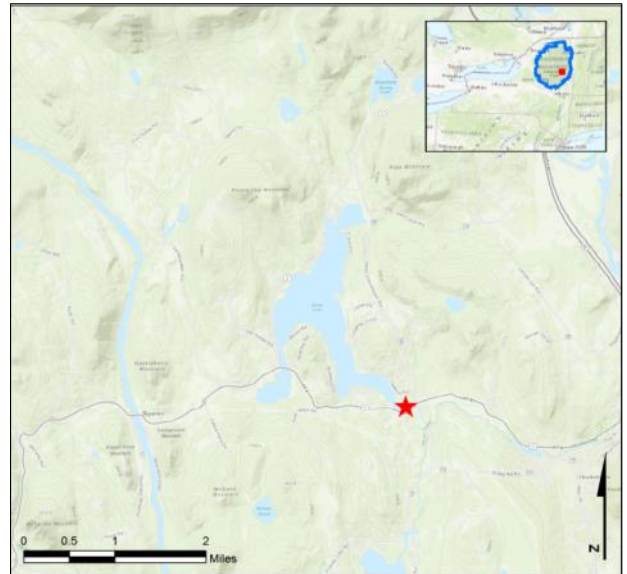
AWI Partner Program Reports

Schroon Region – Loon Lake

AIS intercepted: 2
Boats inspected: 1,533
Number of visitors: 2,624
Boats failing inspection: 0.1%

Dates of operation: 15 May – 12 October
Total number of days covered: 148
Weekly coverage: 7 days
Visitors showing spread prevention awareness: 52%
Number of previously visited waterways: 75

AIS present in waterbody: Eurasian watermilfoil
Partnerships: Loon Lake Association and Town of Horicon
Notes: AWI provided support through WISPA data management.



Watercraft	Boat Type										total # boats observed	total # boats inspected
	Barge	Canoe	Dock	Kayak	Motor	PWC	Row	Sail	SUP	Wind		
# of boats observed	1	80	23	364	769	197	4	14	63	18	1533	1533
percentage of total boats	0%	5%	2%	24%	50%	13%	0%	1%	4%	1%	100%	100%

Boats observed at launch, including those not inspected. PWC=personal watercraft, SUP=stand-up paddleboard, Wind=windsurfer.

total # visitors	organisms found			total organisms	# boats dirty	# boats w/AIS	# of inspections	% of inspected boats dirty	% of inspected boats w/AIS
	entering	leaving	roadside						
2624	2	0	--	2	2	2	1533	0.1%	0.1%

Boats dirty = watercraft with any organic material, invasive, non-invasive or unknown.

Visitor Responses	AIS spread prevention awareness											# groups asked
	yes	Inspect	Wash	Drain	Bait	LW	Dry	Decon	same lake	first/frozen	didn't ask	
# of groups	652	214	108	56	0	26	4	149	342	74	10	1262
percentage of total groups asked	52%	17%	9%	4%	0%	2%	0%	12%	27%	6%	NA	

Yes = showed AIS spread prevention awareness; Drain = drained bilge; Bait = emptied bait bucket/disposed of bait; LW = drained livewell; Dry = dried boat; Decon = visited decon station; Same Lake = boat only goes in this lake; First/Frozen = first launch of the season or frozen boat.

Organisms Removed	Organism Type									total # AIS	% of inspected boats w/AIS
	Non-invasive	BN*	BRS*	CLP*	EWM*	VLM*	SWF*	WC*	ZM*		
# of organisms	0	0	0	0	2	0	0	0	0	2	0.1%
percentage of total orgs	0%	0%	0%	0%	100%	0%	0%	0%	0%		

Non-invasive = native aquatic or terrestrial material; BN = brittle naiad; BRS = bloody red shrimp; CLP = curly-leaf pondweed; EWM = Eurasian watermilfoil; VLM = variable-leaf milfoil; SWF = spiny waterflea; WC = water chestnut; ZM = zebra mussel; */AIS = aquatic invasive species.

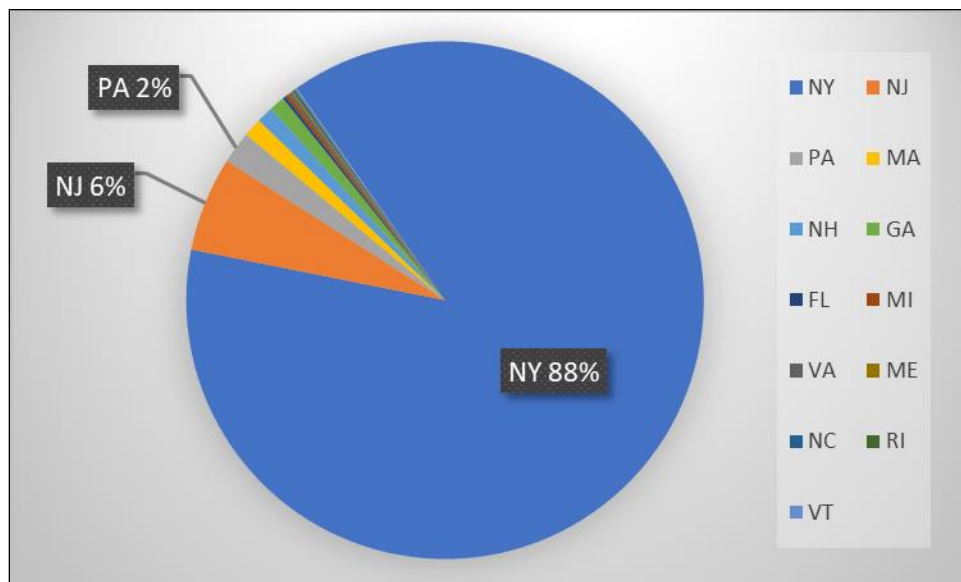
Aquatic Invasive Species Intercepted by Stewards	# found on boats launching	Previous Waterway	# found on boats retrieving	Previous Waterway
Eurasian watermilfoil	2	Kinderhook Lake (1) Saratoga Lake (1)	0	N/A
Totals	2		0	

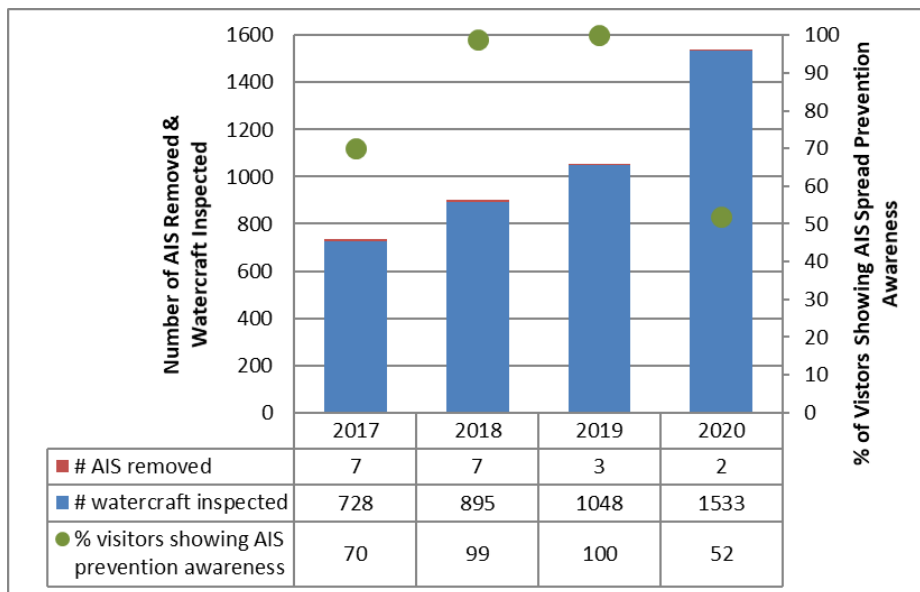
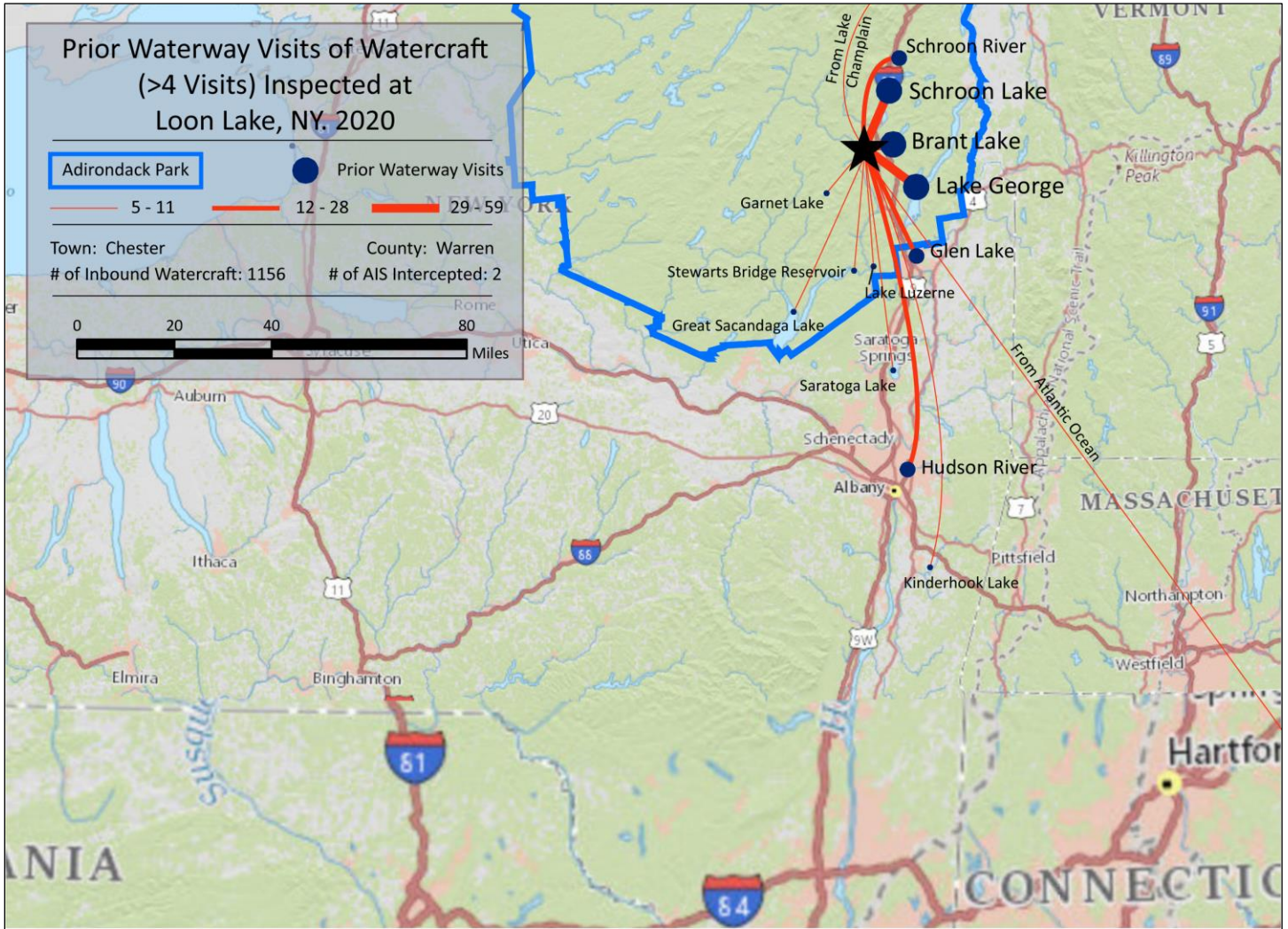
Previous Waterways for Launching Boats	# visits
NONE	549
SAME LAKE - PREVIOUS VISIT	225
Brant Lake	59
Lake George	40
Schroon Lake	30
Glen Lake (Warren County)	28
Hudson River	28
Schroon River, NY	14
Lake Champlain	11
Saratoga Lake	10
Lake Luzerne (Warren County)	9
Garnet Lake (Warren County)	8
Great Sacandaga Lake	6
Kinderhook Lake (Columbia County)	6
Stewarts Bridge Reservoir	6
Long Island Sound	5
UNKNOWN (boater doesn't know)	5
Adirondacks (unspecified)	4
Blue Mountain Lake	4
Candlewood Lake, Brookfield, CT	4
Cascade Lake (Essex County)	4
Echo Lake (Warren County)	4
Lake Lonely (Saratoga County)	4
Mohawk River	4
Paradox Lake	4
RENTAL	4
Batten Kill River	3
Canandaigua Lake	3

Previous Waterways for Launching Boats	# visits
Cedar River Flow (Hamilton County)	3
Grass Lake (Jefferson/St Lawrence)	3
Great South Bay	3
Harris Lake (Essex County)	3
Ballston Lake	2
Cossayuna Lake (Washington County)	2
Fish Creek Ponds	2
Grafton Lakes State Park (Rensselaer)	2
Lake Flower	2
Lake Ontario	2
Lake Saint Catherine, Poultney, VT	2
Oneida Lake	2
Rich Lake (Essex County)	2
Round Lake (Essex County)	2
Round Lake (Saratoga County)	2
Summit Lake (Washington County)	2
unspecified lake in Connecticut	2
Atlantic Ocean	1
Bantam Lake, Morris, CT	1
Barnegat Bay, NJ	1
Canadarago Lake	1
Caroga Lake	1
Cassadaga Lakes (Chautauqua Cnty)	1
Cazenovia Lake	1
Crooked Lake (Herkimer County)	1
Cuba Lake (Allegany/Cattaraugus)	1
Eagle Lake (Essex County)	1

Previous Waterways for Launching Boats	# visits
Echo Lake (Essex County)	1
Erie Canal	1
Fish Pond (Franklin County)	1
Friends Lake (Warren County)	1
Glen Lake, Fair Haven, VT	1
Greenwood Lake, West Milford, NJ	1
Henderson Lake (Essex County)	1
Keuka Lake	1
Lake Algonquin (Hamilton County)	1
Lake Hopatcong, Jefferson, NJ	1
Lake Norman, Westport, NC	1
Lake Pleasant	1
Leaser Lake, Lynn Township, PA	1
Long Lake	1
Moreau Lake (Saratoga County)	1
Niagara River, NY	1
Oak Ridge Reservoir, OakRidge, NJ	1
Pepacton Reservoir (Delaware County)	1
Putnam Lake (Putnam County)	1
Raritan River, NJ	1
Sacandaga Lake	1
Saranac Chain of Lakes (unspecified)	1
Thirteenth Lake (Warren County)	1
Thompsons Lake (Albany County)	1
Upper Greenwood Lake, NJ	1
Upper Saranac Lake	1
White Meadow Lake, Rockaway, NJ	1
Total	1156

State of Motorized Boat Registration
(n=947)





AWI Partner Program Reports

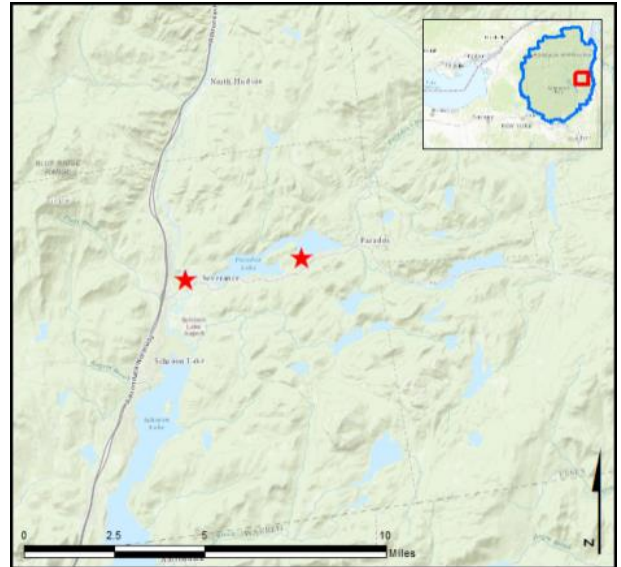
Schroon Region – Paradox Lake & Severance Decon Station

AIS intercepted: 0
Boats inspected: 1,203
Number of visitors: 1,919
Boats failing inspection: 0.6%

Dates of operation: 22 May – 11 October
Total number of days covered: 74 (Paradox) 109 (Severance)
Weekly coverage: 5 days (Paradox) 7 days (Severance)
Visitors showing spread prevention awareness: 91%
Number of previously visited waterways: 72

AIS present in waterbody: curly-leaf pondweed,
 Eurasian watermilfoil, variable-leaf milfoil
Partnerships: Paradox Lake Association, NYSDEC Paradox Lake
 Campground

Notes: AWI provided support through WISPA data management.



Watercraft	Boat Type										total # boats observed	total # boats inspected
	Barge	Canoe	Dock	Kayak	Motor	PWC	Row	Sail	SUP	Wind		
Paradox Lake	0	96	4	405	497	34	2	5	11	0	1054	1051
percentage of total boats	0%	9%	0%	38%	47%	3%	0%	0%	1%	0%	100%	99.7%
Severance Decon	0	1	0	27	104	18	0	2	0	0	152	152
percentage of total boats	0%	1%	0%	18%	68%	12%	0%	1%	0%	0%	100%	100%
totals	0	97	4	432	601	52	2	7	11	0	1206	1203
percentage of total boats	0%	8%	0%	36%	50%	4%	0%	1%	1%	0%	100%	99.8%

Boats observed at launch, including those not inspected. PWC=personal watercraft, SUP=stand-up paddleboard, Wind=windsurfer.

	total # visitors	organisms found			total organisms	# boats dirty	# boats w/AIS	# of inspections	% of inspected boats dirty	% of inspected boats w/AIS
		entering	leaving	roadside						
Paradox Lake	1646	0	5	--	5	5	0	1051	0.5%	0%
Severance Decon	273	--	--	2	2	2	0	152	1.3%	0%
totals	1919	0	5	2	7	7	0	1203	0.6%	0%

Boats dirty = watercraft with any organic material, invasive, non-invasive or unknown.

Visitor Responses	AIS spread prevention awareness											# groups asked
	yes	Inspect	Wash	Drain	Bait	LW	Dry	Decon	same lake	first/frozen	didn't ask	
Paradox Lake	711	54	454	0	0	0	21	39	132	62	97	726
percentage of total groups asked	98%	7%	63%	0%	0%	0%	3%	5%	18%	9%	NA	
Severance Decon	71	6	17	12	2	4	7	45	2	7	4	138
percentage of total groups asked	51%	4%	12%	9%	1%	3%	5%	33%	1%	5%	NA	
totals	782	60	471	12	2	4	28	84	134	69	101	864
percentage of total groups asked	91%	7%	55%	1%	0%	0%	3%	10%	16%	8%	NA	

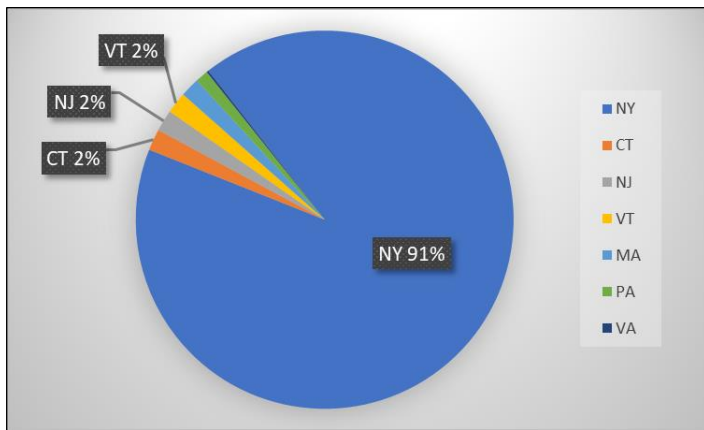
Yes = showed AIS spread prevention awareness; Drain = drained bilge; Bait = emptied bait bucket/disposed of bait; LW = drained livewell; Dry = dried boat; Decon = visited decon station; Same Lake = boat only goes in this lake; First/Frozen = first launch of the season or frozen boat.

Organisms Removed	Organism Type									total # AIS	% of inspected boats w/AIS
	Non-invasive	BN*	BRS*	CLP*	EWM*	VLM*	SWF*	WC*	ZM*		
Paradox Lake	5	0	0	0	0	0	0	0	0	0	0%
percentage of total orgs	100%	0%	0%	0%	0%	0%	0%	0%	0%	0%	
Severance Decon	2	0	0	0	0	0	0	0	0	0	0%
percentage of total orgs	100%	0%	0%	0%	0%	0%	0%	0%	0%	0%	
totals	7	0	0	0	0	0	0	0	0	0	0%
percentage of total orgs	100%	0%	0%	0%	0%	0%	0%	0%	0%	0%	

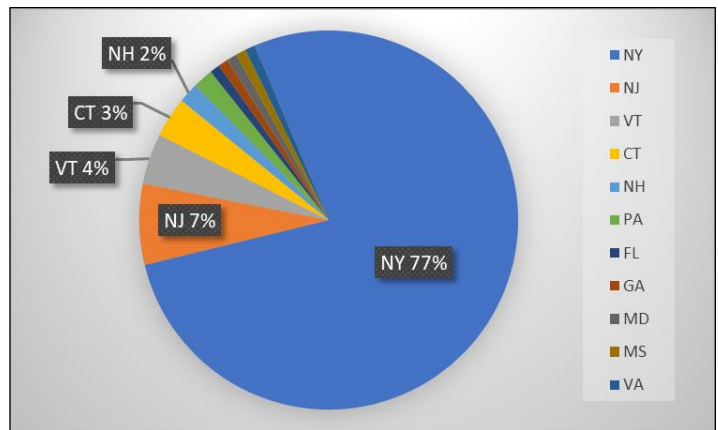
Non-invasive = native aquatic or terrestrial material; BN = brittle naiad; BRS = bloody red shrimp; CLP = curly-leaf pondweed; EWM = Eurasian watermilfoil; VLM = variable-leaf milfoil; SWF = spiny waterflea; WC= water chestnut; ZM = zebra mussel; */AIS = aquatic invasive species.

State of Motorized Boat Registration

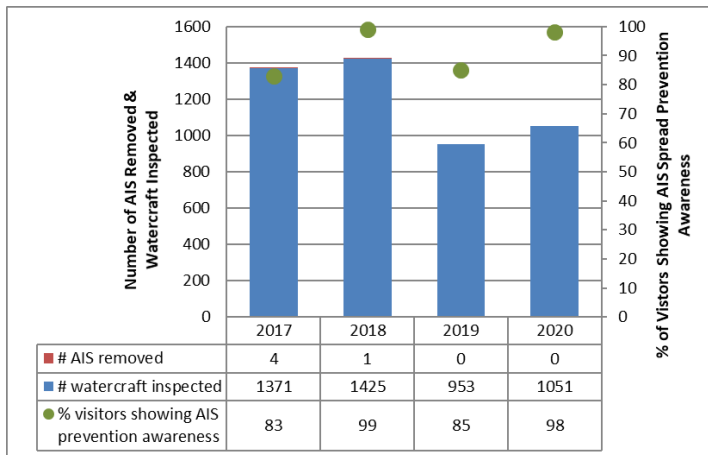
Paradox Lake
(n=547)



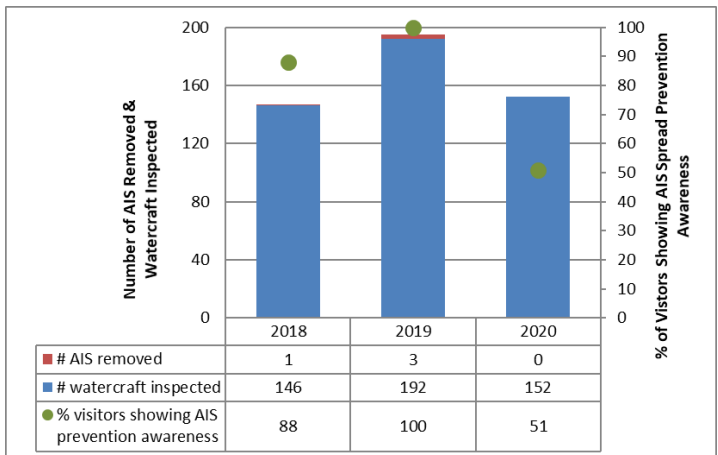
Severance Decon
(n=116)

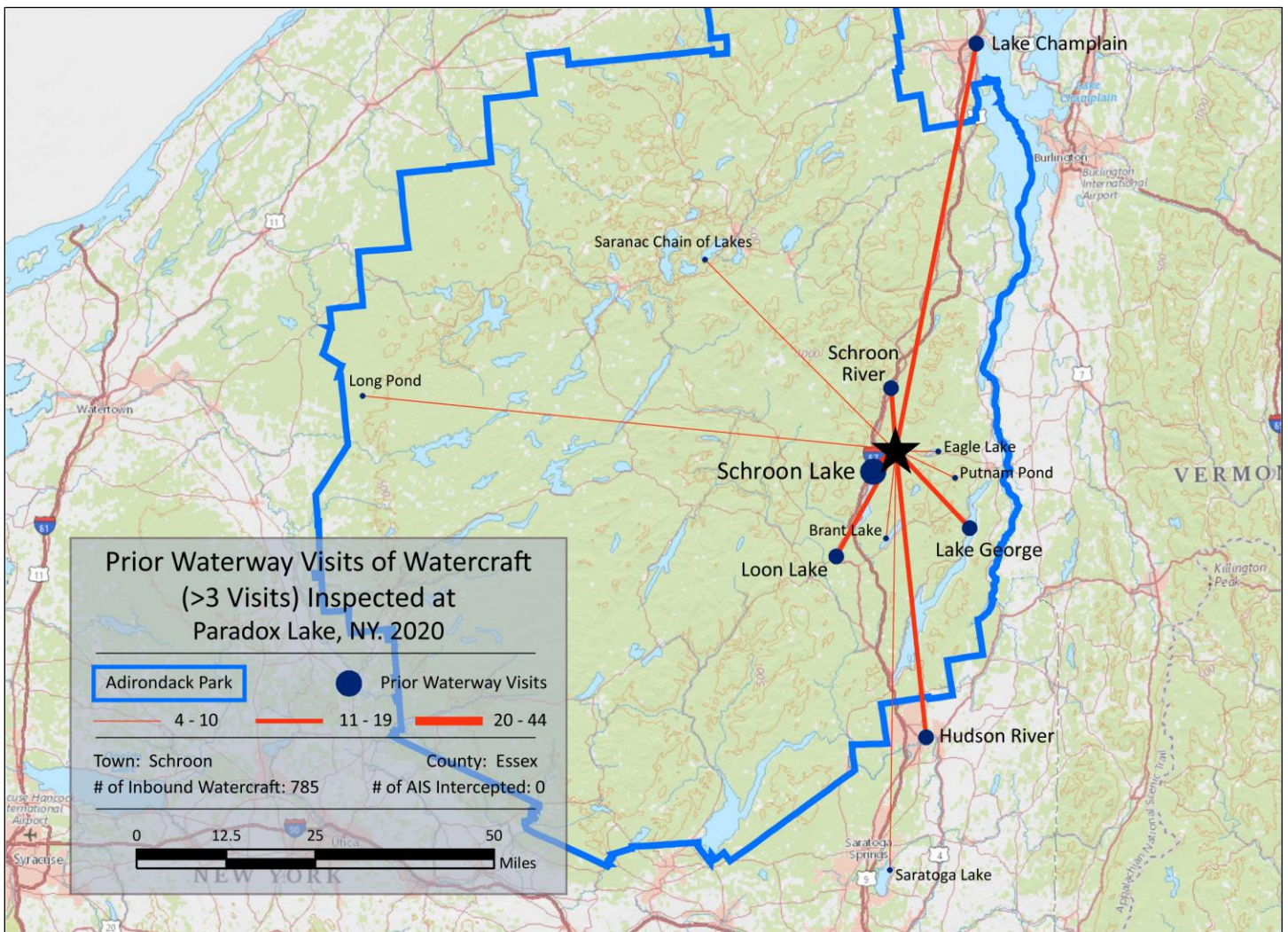


Paradox Lake



Severance Decon



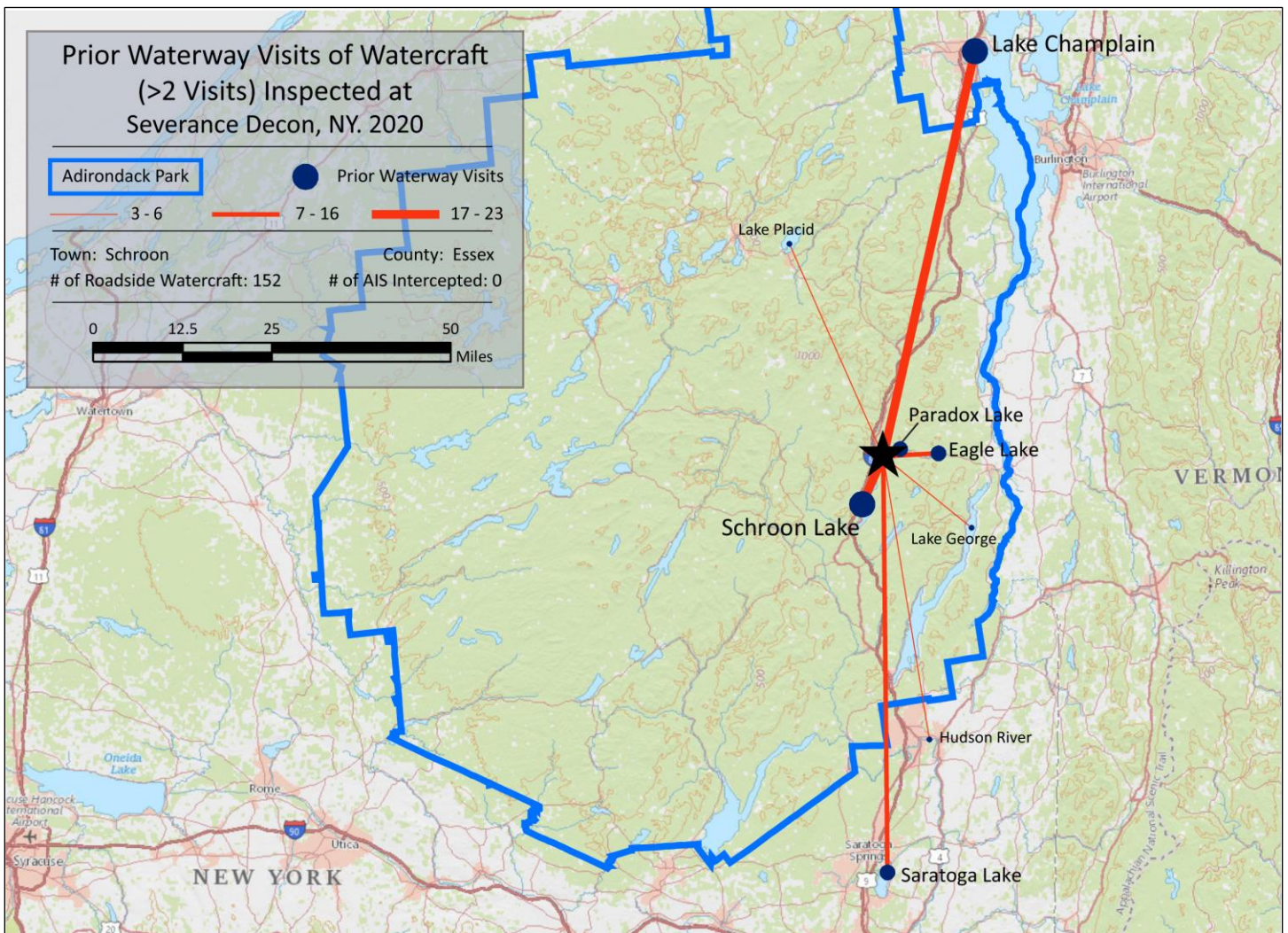


Paradox Lake

Previous Waterways for Launching Boats	# visits
NONE	347
SAME LAKE - PREVIOUS VISIT	133
NOT ASKED	81
Schroom Lake	44
Loon Lake (Warren County)	18
Hudson River	14
Schroom River, NY	14
Lake Champlain	13
Lake George	11
RENTAL	11
Saratoga Lake	10
Eagle Lake (Essex County)	8
Brant Lake	6
Long Pond (Lewis County)	5
Putnam Pond (Essex County)	5
Saranac Chain of Lakes (unspecified)	4
Chapel Pond (Essex County)	3
Lincoln Pond (Essex County)	3
Long Lake	3

Previous Waterways for Launching Boats	# visits
Adirondacks (unspecified)	2
Canachagala Lake (Herkimer County)	2
Forked Lake	2
Great Sacandaga Lake	2
Lake Adirondack (Hamilton County)	2
Lake Luzerne (Warren County)	2
Lake Saint Catherine, Poultney, VT	2
Mohawk River	2
Oquaga Lake (Broome County)	2
Oswegatchie River, NY	2
Queechey Lake (Columbia County)	2
Thirteenth Lake (Warren County)	2
Thompsons Lake (Albany County)	2
Tupper Lake	2
UNKNOWN (boater doesn't know)	2
Blue Mountain Lake	1
Carter Pond (Warren County)	1
Glen Lake (Warren County)	1
Jabe Pond (Warren County)	1

Previous Waterways for Launching Boats	# visits
Lake Abanakee (Hamilton County)	1
Lake Dunmore, Salisbury, VT	1
Lake Placid	1
Long Island Sound	1
Loon Lake (Franklin County)	1
Lower Lake (St Lawrence County)	1
Lower Saranac Lake	1
Mirror Lake	1
Moreau Lake (Saratoga County)	1
Oneida Lake	1
Palmer Pond (Warren County)	1
Peck Lake (Fulton County)	1
Pickwacket Pond (Hamilton County)	1
Raquette Lake	1
Round Lake (Essex County)	1
Round Lake (Saratoga County)	1
Silver Lake (Clinton County)	1
Upper Saranac Lake	1
Total	785



Severance Decon

Previous Waterways for Launching Boats	# visits
Lake Champlain	23
Schroom Lake	23
NONE	21
Paradox Lake	16
Eagle Lake (Essex County)	7
Saratoga Lake	7
Lake George	6
Hudson River	5
Lake Placid	3
Harris Lake (Essex County)	2
Heart Lake (Essex County)	2
Lake Bomoseen, Castleton, VT	2
Lake Winchester, Winchester, CT	2
Little Clear Pond	2

Previous Waterways for Launching Boats	# visits
Loon Lake (Franklin County)	2
NOT ASKED	2
Skaneateles Lake	2
Bantam Lake, Morris, CT	1
Black Lake (St Lawrence County)	1
Blind Sodus Bay (Cayuga/Wayne)	1
Brandreth Lake (Hamilton County)	1
Canadarago Lake	1
Chateaugay Lake	1
Fish Creek Ponds	1
Goodnow Flowage (Essex County)	1
Great Sacandaga Lake	1
Lake Anna, Louisa, VA	1
Lake Dunmore, Salisbury, VT	1

Previous Waterways for Launching Boats	# visits
Lake Sunapee, Sunapee, NH	1
Lamoille River, VT	1
Long Lake	1
Loon Lake (Warren County)	1
Lower Saranac Lake	1
Lows Lake	1
Middle Saranac Lake	1
Mohawk River	1
Oneida Lake	1
Putnam Pond (Essex County)	1
RENTAL	1
Rondout Creek, NY	1
Seneca Lake	1
Swan Lake, Hudson, NH	1
Total	152

AWI Partner Program Reports

Schroon Region – Schroon Lake

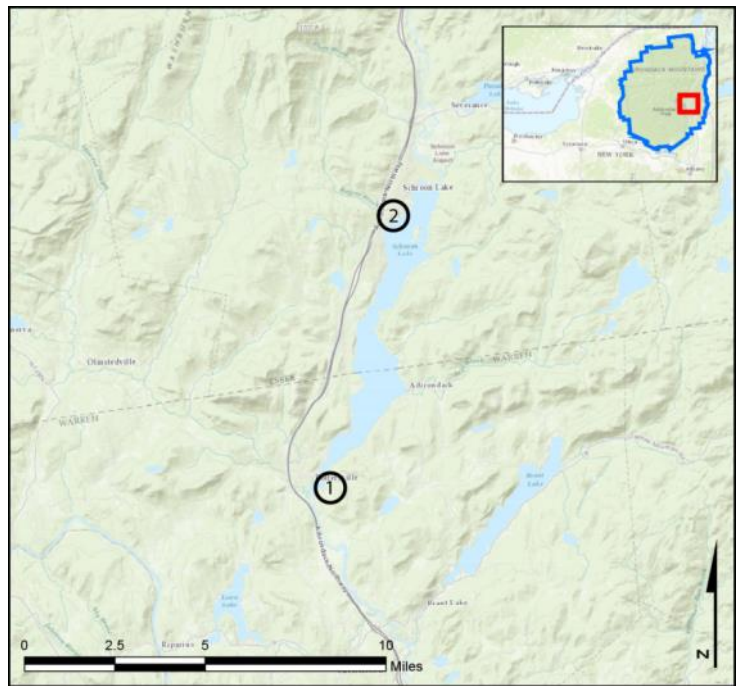
AIS intercepted: 7
Boats inspected: 9,083
Number of visitors: 19,831
Boats failing inspection: 0.4%

Dates of operation: 21 May – 12 October
Total number of days covered: 138 (Horicon) 96 (Schroon)
Weekly coverage: 7 days
Visitors showing spread prevention awareness: 93%
Number of previously visited waterways: 83

AIS present in waterbody: curly-leaf pondweed,
Eurasian watermilfoil

Partnerships: East Shore Schroon Lake Association,
Schroon Lake Association, Town of Horicon

Notes: AWI provided support through WISPA data management.



1-Horicon Launch/Decon; 2-Town of Schroon Launch

Watercraft	Boat Type										total # boats observed	total # boats inspected
	Barge	Canoe	Dock	Kayak	Motor	PWC	Row	Sail	SUP	Wind		
Horicon DECON	0	0	0	4	271	44	0	0	0	0	319	319
percentage of total boats	0%	0%	0%	1%	85%	14%	0%	0%	0%	0%	100%	100%
Horicon Launch	2	25	5	121	5324	672	15	16	1	1	6182	6176
percentage of total boats	0%	0%	0%	2%	86%	11%	0%	0%	0%	0%	100%	99.9%
Town of Schroon Launch	0	24	1	364	1760	411	33	6	12	4	2615	2588
percentage of total boats	0%	1%	0%	14%	67%	16%	1%	0%	0%	0%	100%	99%
totals	2	49	6	489	7355	1127	48	22	13	5	9116	9083
percentage of total boats	0%	1%	0%	5%	81%	12%	1%	0%	0%	0%	100%	99.6%

Boats observed at launch, including those not inspected. PWC=personal watercraft, SUP=stand-up paddleboard, Wind=windsurfer.

	total # visitors	organisms found			total organisms	# boats dirty	# boats w/AIS	# of inspections	% of inspected boats dirty	% of inspected boats w/AIS
		entering	leaving	roadside						
Horicon DECON	642	2	0	--	2	2	1	319	0.6%	0.3%
Horicon Launch	13683	0	1	--	1	1	0	6176	0.02%	0%
Town of Schroon Launch	5506	14	26	--	40	37	6	2588	1.4%	0.2%
totals	19831	16	27	0	43	40	7	9083	0.4%	0.1%

Boats dirty = watercraft with any organic material, invasive, non-invasive or unknown.

Visitor Responses	AIS spread prevention awareness											# groups asked
	yes	Inspect	Wash	Drain	Bait	LW	Dry	Decon	same lake	first/frozen	didn't ask	
Horicon DECON	316	182	3	36	2	7	86	242	2	6	1	318
percentage of total groups asked	99%	57%	1%	11%	1%	2%	27%	76%	1%	2%	NA	
Horicon Launch	3448	934	149	58	0	24	149	132	1995	272	2398	3737
percentage of total groups asked	92%	25%	4%	2%	0%	1%	4%	4%	53%	7%	NA	
Town of Schroon Launch	1956	105	481	78	1	9	116	67	1149	228	292	2109
percentage of total groups asked	93%	5%	23%	4%	0%	0%	6%	3%	54%	11%	NA	
totals	5720	1221	633	172	3	40	351	441	3146	506	2691	6164
percentage of total groups asked	93%	20%	10%	3%	0%	1%	6%	7%	51%	8%	NA	

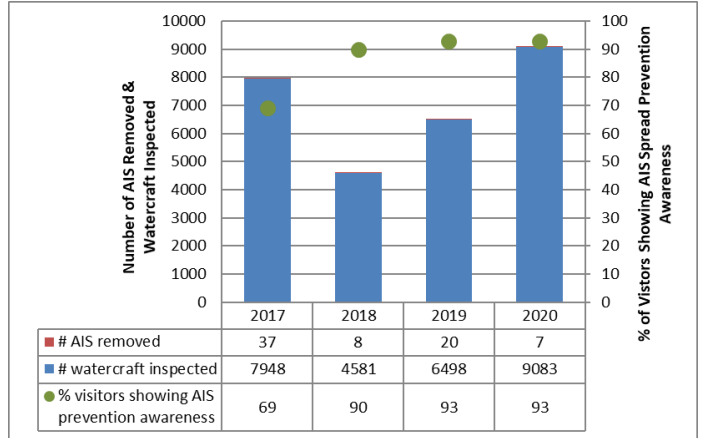
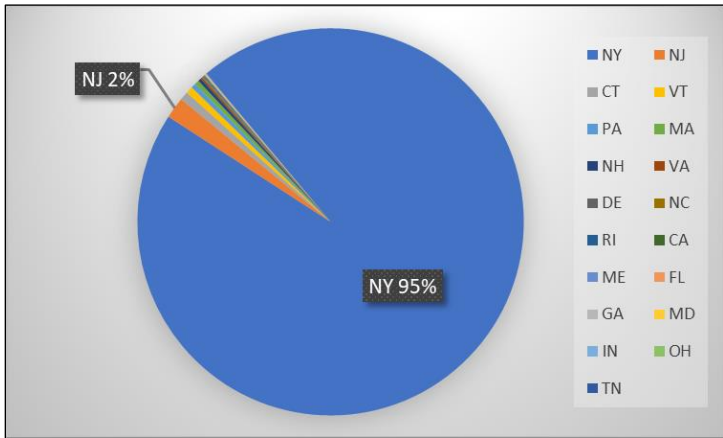
Yes = showed AIS spread prevention awareness; Drain = drained bilge; Bait = emptied bait bucket/disposed of bait; LW = drained livewell; Dry = dried boat; Decon = visited decon station; Same Lake = boat only goes in this lake; First/Frozen = first launch of the season or frozen boat.

Organisms Removed	Organism Type									total # AIS	% of inspected boats w/AIS
	Non-invasive	BN*	BRS*	CLP*	EWM*	VLM*	SWF*	WC*	ZM*		
Horicon DECON	1	0	0	0	0	0	0	0	1	1	0.3%
percentage of total orgs	50%	0%	0%	0%	0%	0%	0%	0%	50%		
Horicon Launch	1	0	0	0	0	0	0	0	0	0	0%
percentage of total orgs	100%	0%	0%	0%	0%	0%	0%	0%	0%		
Town of Schroon Launch	34	0	0	2	3	0	0	1	0	6	0.2%
percentage of total orgs	85%	0%	0%	5%	8%	0%	0%	3%	0%		
totals	36	0	0	2	3	0	0	1	1	7	0.1%
percentage of total orgs	84%	0%	0%	5%	7%	0%	0%	2%	2%		

Non-invasive = native aquatic or terrestrial material; BN = brittle naiad; BRS = bloody red shrimp; CLP = curly-leaf pondweed; EWM = Eurasian watermilfoil; VLM = variable-leaf milfoil; SWF = spiny waterflea; WC = water chestnut; ZM = zebra mussel; */AIS = aquatic invasive species.

Aquatic Invasive Species Intercepted by Stewards	# found on boats launching	Previous Waterway	# found on boats retrieving	Previous Waterway
curly-leaf pondweed	1	Unknown (1)	1	Schroon Lake (1)
Eurasian watermilfoil	2	Schroon Lake (2)	1	Schroon Lake (1)
water chestnut	1	Unknown (1)	0	N/A
zebra mussel	1	Saratoga River (1)	0	N/A
Totals	5		2	


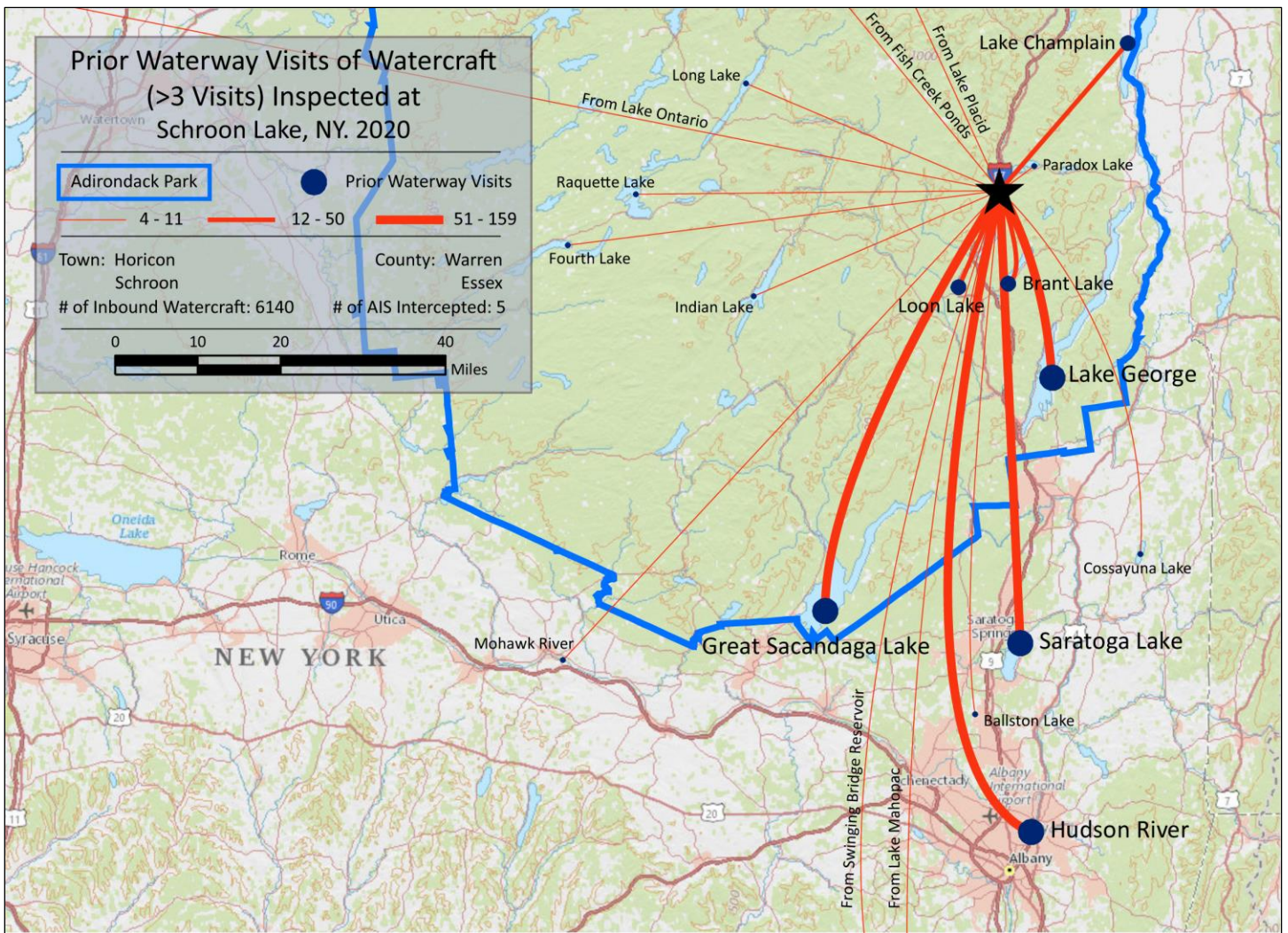
State of Motorized Boat Registration
(n=8,728)



Previous Waterways for Launching Boats	# visits
SAME LAKE - PREVIOUS VISIT	3833
NONE	1491
Lake George	159
NOT ASKED	142
Hudson River	74
Saratoga Lake	67
Great Sacandaga Lake	57
Lake Champlain	50
Brant Lake	48
Loon Lake (Warren County)	20
RENTAL	16
Paradox Lake	11
Ballston Lake	9
Indian Lake (Franklin County)	7
UNKNOWN (boater doesn't know)	7
Mohawk River	6
Cossayuna Lake (Washington County)	5
Fourth Lake	5
Indian Lake (Hamilton County)	5
Raquette Lake	5
Fish Creek Ponds	4
Lake Mahopac (Putnam County)	4
Lake Ontario	4
Lake Placid	4
Long Lake	4
Swinging Bridge Reservoir (Sullivan)	4
Alcove Reservoir (Albany County)	3
Erie Canal	3
Long Island Sound	3
Round Lake (Saratoga County)	3
Tupper Lake	3

Previous Waterways for Launching Boats	# visits
unspecified lake in New York	3
Atlantic Ocean	2
Blue Mountain Lake	2
Canada Lake	2
Canadarago Lake	2
Chateaugay Lake	2
Eagle Lake (Essex County)	2
Glen Lake (Warren County)	2
Lake Bomoseen, Castleton, VT	2
Lawson Lake (Albany County)	2
Lewey Lake (Hamilton County)	2
Middle Saranac Lake	2
Minerva Lake (Essex County)	2
Normans Kill (Albany County)	2
Oneida Lake	2
Otis Reservoir, Otis, MA	2
Putnam Pond (Essex County)	2
Round Lake (Essex County)	2
Saratoga River	2
Seneca Lake	2
Shongum Lake, Randolph, NJ	2
Skaneateles Lake	2
Upper Saranac Lake	2
Black Lake (Sullivan County)	1
Canachagala Lake (Herkimer County)	1
Candlewood Lake, Brookfield, CT	1
Cassadaga Lakes (Chautauqua Cnty)	1
Cayuga Lake	1
Clinton Reservoir, West Milford, NJ	1
Congamond Lakes, Southwick, MA	1

Previous Waterways for Launching Boats	# visits
Crystal Lake (Rensselaer County)	1
Delta Lake	1
Finger Lakes (unspecified)	1
First Lake	1
Flat River Reservoir, Coventry, RI	1
Fulton Chain of Lakes (unspecified)	1
Greenwood Lake (Orange County)	1
Harriman Reservoir, Wilmington, VT	1
Indian Lake (Dutchess County)	1
Kinderhook Lake (Columbia County)	1
Lake Bonaparte	1
Lake Colby	1
Lake Luzerne (Warren County)	1
Lake Pleasant	1
Lake Saint Catherine, Poultney, VT	1
Lake Sunapee, Sunapee, NH	1
Lake Tiorati (Orange County)	1
Lehigh River, PA	1
Loon Lake (Franklin County)	1
Moreau Lake (Saratoga County)	1
Niagara River, NY	1
Onota Lake, Pittsfield, MA	1
Sagamore Lake (Hamilton County)	1
Seneca River	1
Seventh Lake	1
Stewarts Bridge Reservoir	1
Stockbridge Bowl, Stockbridge, MA	1
Twin Lakes, Salisbury, CT	1
unspecified lake in Massachusetts	1
White Lake (Oneida County)	1
Total	6140



Schroon Lake

AWI Partner Program Reports

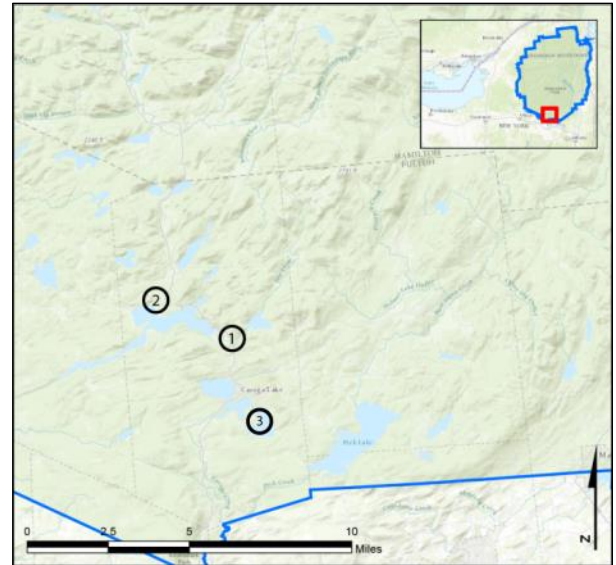
Canada Lake, East Caroga Lake & Caroga Decontamination Station

AIS intercepted: 8
Boats inspected: 5,215
Number of visitors: 8,343
Boats failing inspection: 0.3%

Dates of operation: 23 May – 12 October
Visitors showing spread prevention awareness: 96%
Number of previously visited waterways: 124

AIS Present in Waterbody: Eurasian watermilfoil
Partnerships: Town of Caroga, Canada Lakes Conservation and E/W Caroga Lake Association

Notes: AWI provided support through WISPA data management.
Coverage note: Manning at East Caroga was delayed until July 2nd due to COVID-19 restriction at the campgrounds.



1-Caroga Decon; 2-Canada Lake; 3-East Caroga Lake

Watercraft	Boat Type										total # boats observed	total # boats inspected
	Barge	Canoe	Dock	Kayak	Motor	PWC	Row	Sail	SUP	Wind		
West Lake Launch	0	336	2	2514	1370	203	3	36	102	0	4566	4565
percentage of total boats	0%	7%	0%	55%	30%	4%	0%	1%	2%	0%	100%	99.98%
Caroga DECON	0	20	0	95	125	18	2	3	0	0	263	262
percentage of total boats	0%	8%	0%	36%	48%	7%	1%	1%	0%	0%	100%	99.6%
East Caroga Lake	0	26	0	287	40	16	0	0	17	2	388	388
percentage of total boats	0%	7%	0%	74%	10%	4%	0%	0%	4%	1%	100%	100%
totals	0	382	2	2896	1535	237	5	39	119	2	5217	5215
percentage of total boats	0%	7%	0%	56%	29%	5%	0%	1%	2%	0%	100%	99.96%

Boats observed at launch, including those not inspected. PWC=personal watercraft, SUP=stand-up paddleboard, Wind=windsurfer.

	total # visitors	organisms found			total organisms	# boats dirty	# boats w/AIS	# of inspections	% of inspected boats dirty	% of inspected boats w/AIS
		entering	leaving	roadside						
West Lake Launch	7417	2	1	--	3	3	2	4565	0.1%	0.04%
Caroga DECON	427	--	--	9	9	9	4	262	3.4%	1.5%
East Caroga Lake	499	0	3	--	3	3	2	388	0.8%	0.5%
totals	8343	2	4	9	15	15	8	5215	0.3%	0.2%

Boats dirty = watercraft with any organic material, invasive, non-invasive or unknown.

Visitor Responses	AIS spread prevention awareness											# groups asked
	yes	Inspect	Wash	Drain	Bait	LW	Dry	Decon	same lake	first/frozen	didn't ask	
West Lake Launch	3073	749	914	91	12	39	1344	88	792	717	5	3149
percentage of total groups asked	98%	24%	29%	3%	0%	1%	43%	3%	25%	23%	NA	
Caroga DECON	152	56	35	16	0	7	65	63	13	22	0	207
percentage of total groups asked	73%	27%	17%	8%	0%	3%	31%	30%	6%	11%	NA	
East Caroga Lake	212	3	73	7	1	1	57	10	63	41	0	239
percentage of total groups asked	89%	1%	31%	3%	0%	0%	24%	4%	26%	17%	NA	
totals	3437	808	1022	114	13	47	1466	161	868	780	5	3595
percentage of total groups asked	96%	22%	28%	3%	0%	1%	41%	4%	24%	22%	NA	

Yes = showed AIS spread prevention awareness; Drain = drained bilge; Bait = emptied bait bucket/disposed of bait; LW = drained livewell; Dry = dried boat; Decon = visited decon station; Same Lake = boat only goes in this lake; First/Frozen = first launch of the season or frozen boat.

Organisms Removed	Organism Type									total # AIS	% of inspected boats w/AIS
	Non-invasive	BN*	BRS*	CLP*	EWM*	VLM*	SWF*	WC*	ZM*		
West Lake Launch	1	0	0	0	2	0	0	0	0	2	0.04%
percentage of total orgs	33%	0%	0%	0%	67%	0%	0%	0%	0%		
Caroga DECON	5	0	0	1	2	1	0	0	0	4	1.5%
percentage of total orgs	56%	0%	0%	11%	22%	11%	0%	0%	0%		
East Caroga Lake	1	0	0	0	2	0	0	0	0	2	0.5%
percentage of total orgs	33%	0%	0%	0%	67%	0%	0%	0%	0%		
totals	7	0	0	1	6	1	0	0	0	8	0.2%
percentage of total orgs	47%	0%	0%	7%	40%	7%	0%	0%	0%		

Non-invasive = native aquatic or terrestrial material; BN = brittle naiad; BRS = bloody red shrimp; CLP = curly-leaf pondweed; EWM = Eurasian watermilfoil; VLM = variable-leaf milfoil; SWF = spiny waterflea; WC = water chestnut; ZM = zebra mussel; */AIS = aquatic invasive species.

Canada Lake/ East Caroga Lake

Aquatic Invasive Species Intercepted by Stewards	# found on boats launching	Previous Waterway	# found on boats retrieving	Previous Waterway
Eurasian watermilfoil	1	Caroga Lake (1)	3	Canada Lake (1) East Caroga Lake (2)
Totals	1		3	

Caroga Decon

Aquatic Invasive Species Intercepted by Stewards	# found at roadside	Previous Waterway
curly-leaf pondweed	1	Mariaville Lake (1)
Eurasian watermilfoil	2	Caroga Lake (1), None (1)
variable-leaf milfoil	1	Caroga Lake (1)
Totals	4	

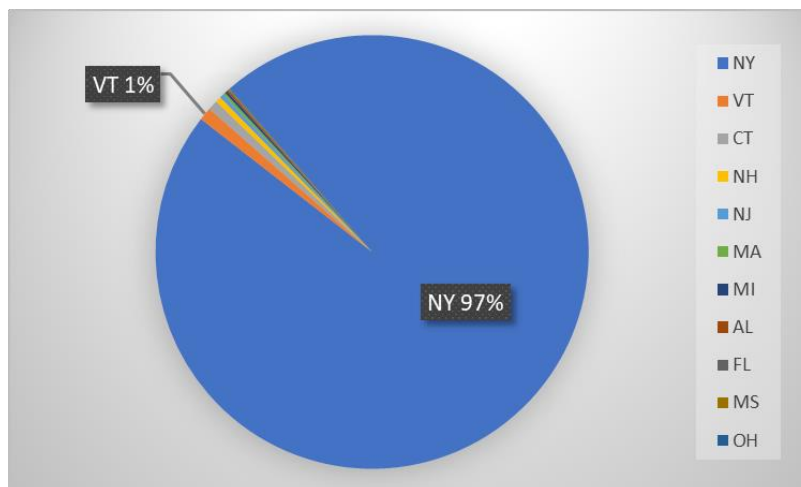
Canada Lake

Previous Waterways for Launching Boats	# visits
NONE	1072
SAME LAKE - PREVIOUS VISIT	860
Great Sacandaga Lake	112
Caroga Lake	41
Adirondacks (unspecified)	40
Piseco Lake	32
Galway Lake (Saratoga County)	27
Mohawk River	27
Nicks Lake (Herkimer County)	27
UNKNOWN (boater doesn't know)	27
Good Luck Lake (Hamilton County)	25
Rockwood Lake (Fulton County)	21
Lake Pleasant	19
Dunham Reservoir (Rensselaer Cnty)	16
Oxbow Lake (Hamilton County)	16
Stoner Lakes (Hamilton County)	15
Saratoga Lake	13
Canadarago Lake	10
Pleasant Lake (Fulton County)	10
Hudson River	9
Round Lake (Hamilton County)	8
Lake Algonquin (Hamilton County)	7
Lake George	7
Peck Lake (Fulton County)	7
Sacandaga River	7
Schoharie Creek, NY	7
Indian Lake (Hamilton County)	6
Long Lake	6
Pine Lake (Fulton County)	6
Summit Lake (Washington County)	6
Brant Lake	5
Round Lake (Saratoga County)	5
Stewarts Bridge Reservoir	5
Ballston Lake	4
Beardsley Lake (Herkimer County)	4
Bog River, NY	4
Chub Lake (St Lawrence County)	4

Previous Waterways for Launching Boats	# visits
Mallet Pond (Schoharie County)	4
Otsego Lake	4
Rensselaer Lake (Albany County)	4
Snyder's Lake (Rensselaer County)	4
unspecified lake in Massachusetts	4
Connecticut River	3
Crane Pond (Essex County)	3
Delta Lake	3
Evergreen Lake (Hamilton County)	3
Forestport Reservoir (Oneida County)	3
Forked Lake	3
Fourth Lake	3
Hinckley Reservoir	3
Limekiln Lake	3
Minerva Lake (Essex County)	3
NOT ASKED	3
Raquette Lake	3
Sacandaga Lake	3
Saranac Chain of Lakes (unspecified)	3
Schroon Lake	3
Schroon River, NY	3
Shakers Creek, NY	3
Spruce Lake (Hamilton County)	3
Thirteenth Lake (Warren County)	3
Thompsons Lake (Albany County)	3
Big Otter Lake (Herkimer/Lewis)	2
Black River	2
Blue Mountain Lake	2
Buck Pond (Rainbow/Kushaqua)	2
Cattaraugus Creek, NY	2
Cazenovia Lake	2
Cedar River Flow (Hamilton County)	2
Cossayuna Lake (Washington County)	2
East Canada Lake (Herkimer/Mont.)	2
Eighth Lake	2
Erie Canal	2
Fall Stream (Hamilton County)	2

Previous Waterways for Launching Boats	# visits
Gilman Lake (Hamilton County)	2
Grafton Lakes State Park (Rensselaer)	2
Irondequoit Bay (Monroe County)	2
Keuka Lake	2
Lake Placid	2
Lows Lake	2
Mountain Lake (Fulton County)	2
Salmon River Reservoir (Oneida)	2
Salmon River, NY	2
Sangerfield River/Ninemile Swamp	2
St. Regis River, NY	2
Stockbridge Bowl, Stockbridge, MA	2
Thayer Lake (Hamilton/Herkimer)	2
Woodworth Lake (Fulton County)	2
Allegheny Reservoir (Cattaraugus)	1
East Sidney Lake (Delaware County)	1
Garnet Lake (Warren County)	1
Henderson Lake (Essex County)	1
Higley Falls Reservoir	1
Indian Lake (Dutchess County)	1
Indian Lake (Franklin County)	1
Kunjamuk River, NY	1
Lake Champlain	1
Lake Clear	1
Lake Erie	1
Lake Lonely (Saratoga County)	1
Lake Luzerne (Warren County)	1
Lens Lake (Warren County)	1
Little Tupper Lake	1
Loon Lake (Franklin County)	1
Mason Lake (Hamilton County)	1
Moose River, NY	1
Raquette River, NY	1
RENTAL	1
Round Lake (Essex County)	1
Tomkins Lake (Rockland County)	1
Young Lake (Herkimer County)	1
Total	2672

Canada Lake - State of Motorized Boat Registration
(n=1,639)



Location	dates of operation	# of days manned
West Lake Launch	23 May - 12 Oct	116
Caroga Decon	25 May - 4 Oct	117
East Caroga Lake	2 July - 7 Sept	35

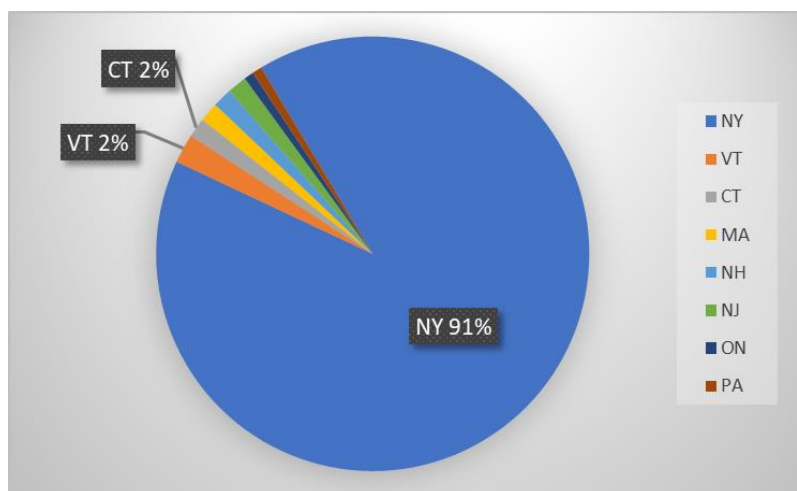
Caroga Decon

Previous Waterways for Launching Boats	# visits
NONE	80
Canada Lake	61
Caroga Lake	32
Great Sacandaga Lake	20
Piseco Lake	8
Pleasant Lake (Fulton County)	5
Stoner Lakes (Hamilton County)	5
Saratoga Lake	4
UNKNOWN (boater doesn't know)	4
Raquette Lake	3
Canandaigua Lake	2
Hinckley Reservoir	2
Indian Lake (Hamilton County)	2
Lake George	2

Previous Waterways for Launching Boats	# visits
Long Island Sound	2
Oxbow Lake (Hamilton County)	2
Pine Lake (Fulton County)	2
Sacandaga River	2
Schoharie Creek, NY	2
Schroon Lake	2
Skaneateles Lake	2
Black Lake (Sullivan County)	1
Canadarago Lake	1
Connecticut River	1
Delta Lake	1
First Lake	1
Lake Champlain	1

Previous Waterways for Launching Boats	# visits
Lake Lonely (Saratoga County)	1
Mariaville Lake (Schenectady County)	1
Otsego Lake	1
Paradox Lake	1
Rensselaer Lake (Albany County)	1
Rockwood Lake (Fulton County)	1
Sacandaga Lake	1
Schoharie Reservoir (Schoharie Cnty)	1
Summit Lake (Washington County)	1
Susquehanna River	1
Warner Lake (Albany County)	1
West Canada Lakes (Hamilton County)	1
Weymouth Back River, MA	1
Total	263

**Caroga Decon - State of Motorized Boat Registration
(n=138)**



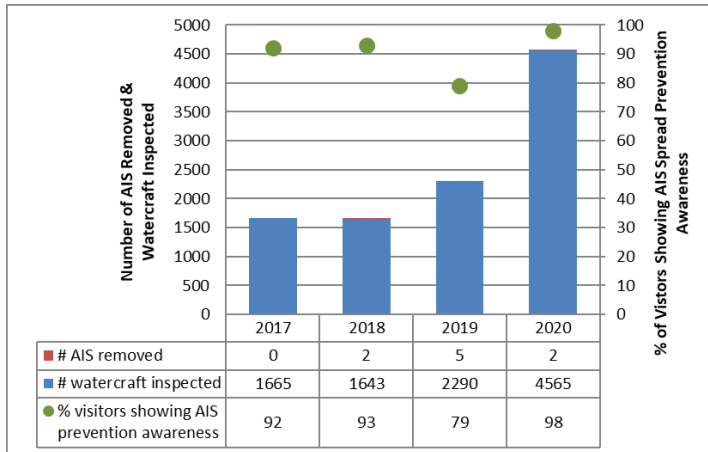
East Caroga Lake

Previous Waterways for Launching Boats	# visits
SAME LAKE - PREVIOUS VISIT	89
NONE	76
Canada Lake	11
Great Sacandaga Lake	7
Hemlock Lake (Livingston/Ontario)	6
Archer Vly (Saratoga County)	4
Pine Lake (Fulton County)	4
West Canada Lakes (Hamilton)	4
Adirondacks (unspecified)	3
Hudson River	3
Sacandaga Lake	3

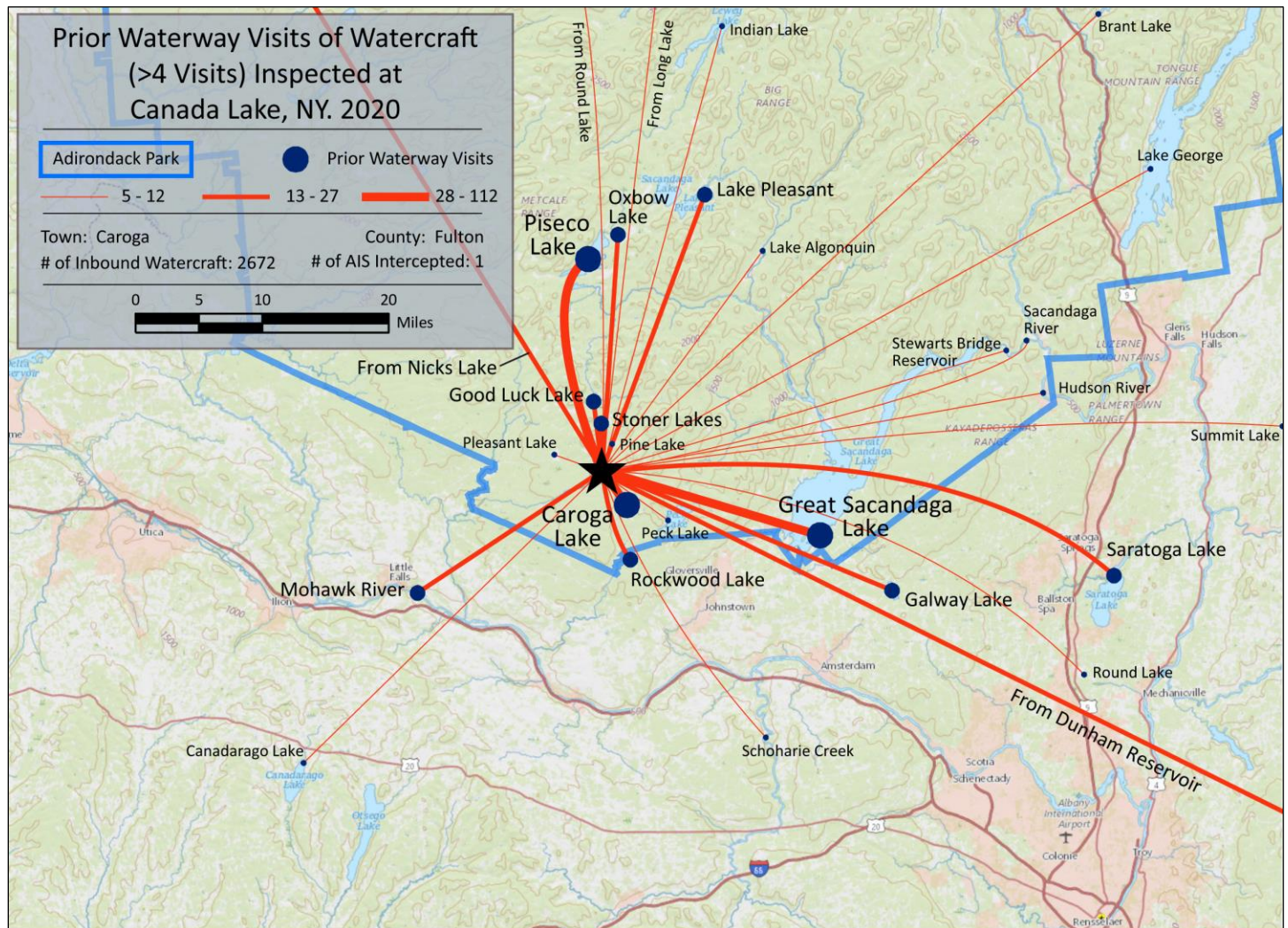
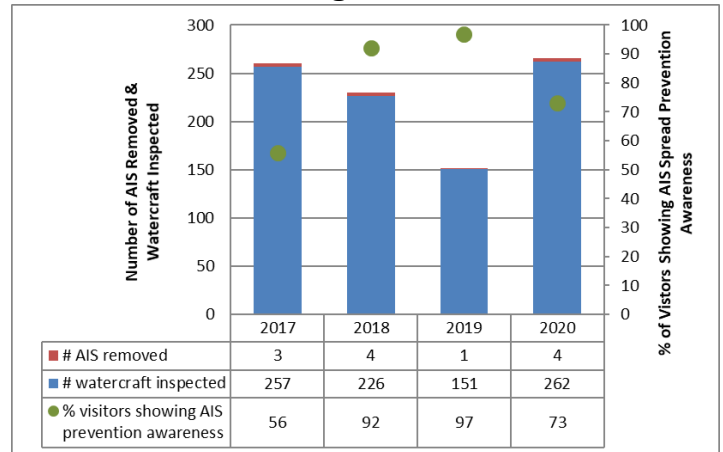
Previous Waterways for Launching Boats	# visits
Saratoga Lake	3
Schoharie Reservoir (Schoharie Cnty)	3
Ballston Lake	2
Buck Pond (Rainbow/Kushaqua)	2
Goodyear Lake (Otsego County)	2
Grafton Lakes State Park (Rensselaer)	2
Kunjamuk River, NY	2
Lake Luzerne (Warren County)	2
Oneida Lake	2
Piseco Lake	2
Thompsons Lake (Albany County)	2

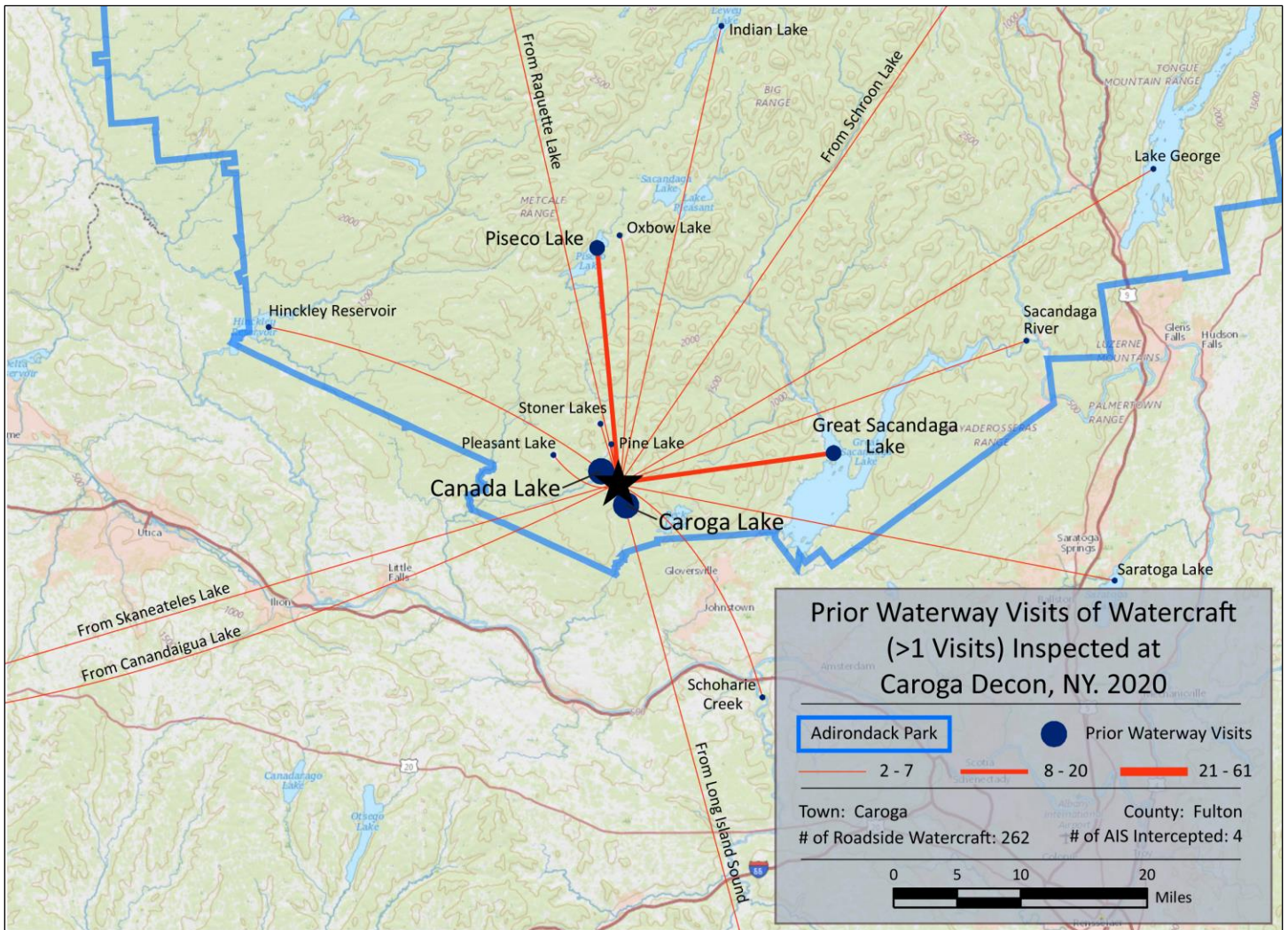
Previous Waterways for Launching Boats	# visits
Big Moose River, NY	1
Canadarago Lake	1
Gilbert Lake (Otsego County)	1
Good Luck Lake (Hamilton County)	1
Indian Lake (Hamilton County)	1
Sacandaga River	1
Stewarts Bridge Reservoir	1
Stilwell Lake (Orange County)	1
Summit Lake (Washington County)	1
UNKNOWN (boater doesn't know)	1
West Lake (Hamilton County)	1
Total	245

Canada Lake



Caroga Decon





Canada Lake

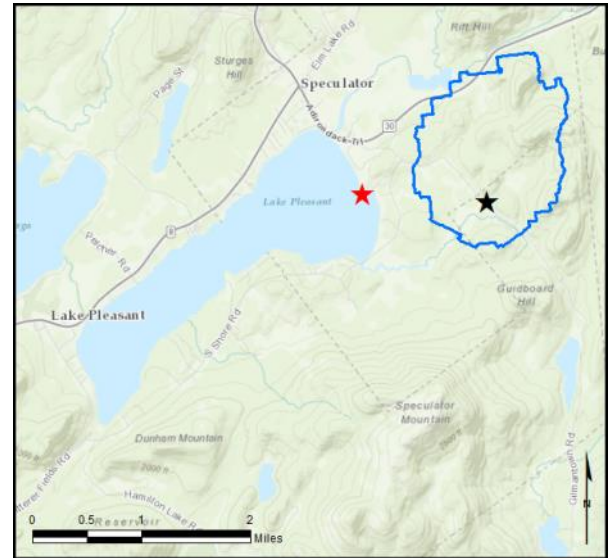
AWI Partner Program Reports

Lake Pleasant

AIS intercepted: 0
Boats inspected: 2,325
Number of visitors: 2,830
Boats failing inspection: 0.1%

Dates of operation: 23 May – 7 September (Pavilion)
Total number of days covered: 93 (Pavilion)
Weekly coverage: 5-7 days (Pavilion)
Visitors showing spread prevention awareness: 74%
Number of previously visited waterways: 69

AIS present in waterbody: spiny waterflea
Stewardship history: 2016 - present
Partnership: Town of Lake Pleasant, Lake Pleasant Shoreowners Association



Watercraft	Boat Type										total # boats observed	total # boats inspected
	Barge	Canoe	Dock	Kayak	Motor	PWC	Row	Sail	SUP	Wind		
Camp of the Woods	0	0	0	0	61	55	0	1	0	0	117	114
percentage of total boats	0%	0%	0%	0%	52%	47%	0%	1%	0%	0%	100%	97%
Pavilion Launch	0	218	5	1852	37	27	4	8	60	0	2211	2211
percentage of total boats	0%	10%	0%	84%	2%	1%	0%	0%	3%	0%	100%	100%
totals	0	218	5	1852	98	82	4	9	60	0	2328	2325
percentage of total boats	0%	9%	0%	80%	4%	4%	0%	0%	3%	0%	100%	99.9%

Boats observed at launch, including those not inspected. PWC=personal watercraft, SUP=stand-up paddleboard, Wind=windsurfer.

	total # visitors	organisms found			total organisms	# boats dirty	# boats w/AIS	# of inspections	% of inspected boats dirty	% of inspected boats w/AIS
		entering	leaving	roadside						
Camp of the Woods	202	0	0	--	0	0	0	114	0%	0%
Pavilion Launch	2628	2	0	--	2	2	0	2211	0.1%	0%
totals	2830	2	0	0	2	2	0	2325	0.1%	0%

Boats dirty = watercraft with any organic material, invasive, non-invasive or unknown.

Visitor Responses	AIS spread prevention awareness											# groups asked
	yes	Inspect	Wash	Drain	Bait	LW	Dry	Decon	same lake	first/frozen	didn't ask	
Camp of the Woods	63	39	37	29	0	0	44	3	3	2	40	65
percentage of total groups asked	97%	60%	57%	45%	0%	0%	68%	5%	5%	3%	NA	
Pavilion Launch	714	56	380	0	1	1	69	3	110	178	86	990
percentage of total groups asked	72%	6%	38%	0%	0%	0%	7%	0%	11%	18%	NA	
totals	777	95	417	29	1	1	113	6	113	180	126	1055
percentage of total groups asked	74%	9%	40%	3%	0%	0%	11%	1%	11%	17%	NA	

Yes = showed AIS spread prevention awareness; Drain = drained bilge; Bait = emptied bait bucket/disposed of bait; LW = drained livewell; Dry = dried boat; Decon = visited decon station; Same Lake = boat only goes in this lake; First/Frozen = first launch of the season or frozen boat.

Organisms Removed	Organism Type									total # AIS	% of inspected boats w/AIS
	Non-invasive	BN*	BRS*	CLP*	EWM*	VLM*	SWF*	WC*	ZM*		
Camp of the Woods	0	0	0	0	0	0	0	0	0	0	0%
percentage of total orgs	0%	0%	0%	0%	0%	0%	0%	0%	0%	0%	
Pavilion Launch	2	0	0	0	0	0	0	0	0	0	0%
percentage of total orgs	100%	0%	0%	0%	0%	0%	0%	0%	0%	0%	
totals	2	0	0	0	0	0	0	0	0	0	0%
percentage of total orgs	100%	0%	0%	0%	0%	0%	0%	0%	0%	0%	

Non-invasive = native aquatic or terrestrial material; BN = brittle naiad; BRS = bloody red shrimp; CLP = curly-leaf pondweed; EWM = Eurasian watermilfoil; VLM = variable-leaf milfoil; SWF = spiny waterflea; WC= water chestnut; ZM = zebra mussel; */AIS = aquatic invasive species.

Previous Waterways for Launching Boats	# visits
NONE	658
SAME LAKE - PREVIOUS VISIT	347
NOT ASKED	129
Sacandaga Lake	41
UNKNOWN (boater doesn't know)	29
Mason Lake (Hamilton County)	27
RENTAL	23
Piseco Lake	22
Great Sacandaga Lake	9
Hudson River	9
Adirondacks (unspecified)	7
Charley Lake (Hamilton County)	7
Forestport Reservoir (Oneida County)	7
Hinckley Reservoir	7
Lake Algonquin (Hamilton County)	7
Lake George	7
Mohawk River	7
Canada Lake	6
Lewey Lake (Hamilton County)	6
Moose River, NY	6
Lake Abanakee (Hamilton County)	5
Oxbow Lake (Hamilton County)	5
Round Lake (Essex County)	5
Round Lake (Saratoga County)	5
Brant Lake	4
Caroga Lake	4

Previous Waterways for Launching Boats	# visits
Echo Lake (Essex County)	4
Grafton Lakes State Park (Rensselaer)	4
Indian Lake (Hamilton County)	4
Lake Adirondack (Hamilton County)	4
Long Lake	4
Loon Lake (Franklin County)	4
Raquette Pond (Franklin County)	4
St. Lawrence River	4
Thompsons Lake (Albany County)	4
Connecticut River	3
Galway Lake (Saratoga County)	3
Indian Lake (Dutchess County)	3
Batten Kill River	2
Canandaigua Lake	2
Cayuga Lake	2
Cazenovia Lake	2
Eagle Lake (Essex County)	2
Esopus Creek, NY	2
Francis Lake (Lewis County)	2
Lake Hopatcong, Jefferson, NJ	2
Lake Ontario	2
Minerva Lake (Essex County)	2
Peck Lake (Fulton County)	2
Raquette River, NY	2
Rice Lake (Franklin County)	2

Previous Waterways for Launching Boats	# visits
Saratoga River	2
Schroon Lake	2
Schroon River, NY	2
Seventh Lake	2
Sherman Lake (Warren County)	2
Skaneateles Lake	2
South Lake (Herkimer County)	2
West Canada Lakes (Hamilton County)	2
Blue Marsh Lake, Berks, PA	1
Blue Mountain Lake	1
Cedar River Flow (Hamilton County)	1
Chesapeake Bay	1
Lake Luzerne (Warren County)	1
Lake Rondaxe (Herkimer County)	1
Little Tupper Lake	1
Mariaville Lake (Schenectady County)	1
Nicks Lake (Herkimer County)	1
Otisco Lake	1
Pine Lake (Fulton County)	1
Raquette Lake	1
Sackett Lake (Sullivan County)	1
Seneca River	1
Spy Lake (Hamilton County)	1
unspecified lake in New York	1
Upper Saranac Lake	1
Total	1493

State of Motorized Boat Registration
(n=221)

