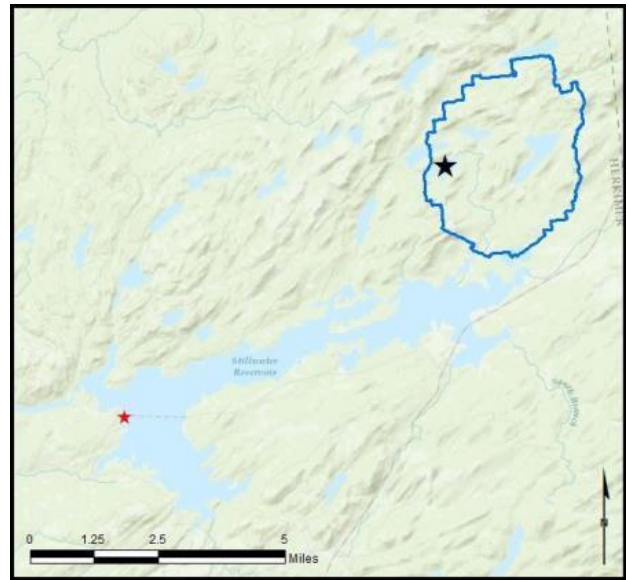


## Stillwater Reservoir

**AIS intercepted:** 1  
**Boats inspected:** 371  
**Number of visitors:** 761  
**Boats failing inspection:** 18.1%

**Dates of operation:** May 27 – July 25  
**Total number of days covered:** 31  
**Weekly coverage:** 2-4 days  
**Visitors showing spread prevention awareness:** 41%  
**Number of previously visited waterways:** 13

**AIS present in waterbody:** variable-leaf milfoil  
**Stewardship history:** 2011 - present



Watercraft	Boat Type										total # boats observed	total # boats inspected
	Barge	Canoe	Dock	Kayak	Motor	PWC	Row	Sail	SUP	Wind		
# boats observed	1	62	0	81	234	3	1	0	4	0	386	371
percentage of total boats	0.3%	16%	0%	21%	61%	1%	0.3%	0%	1%	0%	100%	96%

Boats observed at launch, including those not inspected. PWC=personal watercraft, SUP=stand-up paddleboard, Wind=windsurfer.

total # visitors	organisms found			total organisms	# boats dirty	# boats w/AIS	# of inspections	% of inspected boats dirty	% of inspected boats w/AIS
	entering	leaving	roadside						
761	35	32	0	67	67	1	371	18.1%	0.3%

Boats dirty = watercraft with any organic material, invasive, non-invasive or unknown.

Visitor Responses	AIS spread prevention awareness											# groups asked
	yes	Inspect	Wash	Drain	Bait	LW	Dry	Decon	same lake	first/frozen	didn't ask	
# groups	127	6	12	2	0	0	7	0	62	51	13	308
percentage of total groups asked	41%	2%	4%	1%	0%	0%	2%	0%	20%	17%	NA	

Yes = showed AIS spread prevention awareness; Drain = drained bilge; Bait = emptied bait bucket/disposed of bait; LW = drained livewell; Dry = dried boat; Decon = visited decon station; Same Lake = boat only goes in this lake; First/Frozen = first launch of the season or frozen boat.

Organisms Removed	Organism Type									total # AIS	% of inspected boats w/AIS
	Non-invasive	BN*	CLP*	HYD*	EWM*	VLM*	SWF*	WC*	ZM*		
# organisms	66	0	0	0	1	0	0	0	0	1	0.3%
percentage of total orgs	99%	0%	0%	0%	1%	0%	0%	0%	0%		

Non-invasive = native aquatic or terrestrial material; BN = brittle naiad; CLP = curly-leaf pondweed; HYD = hydrilla; EWM = Eurasian watermilfoil; VLM = variable-leaf milfoil; SWF = spiny/fishhook waterflea; WC = water chestnut; ZM = zebra mussel; \*/AIS = aquatic invasive species.

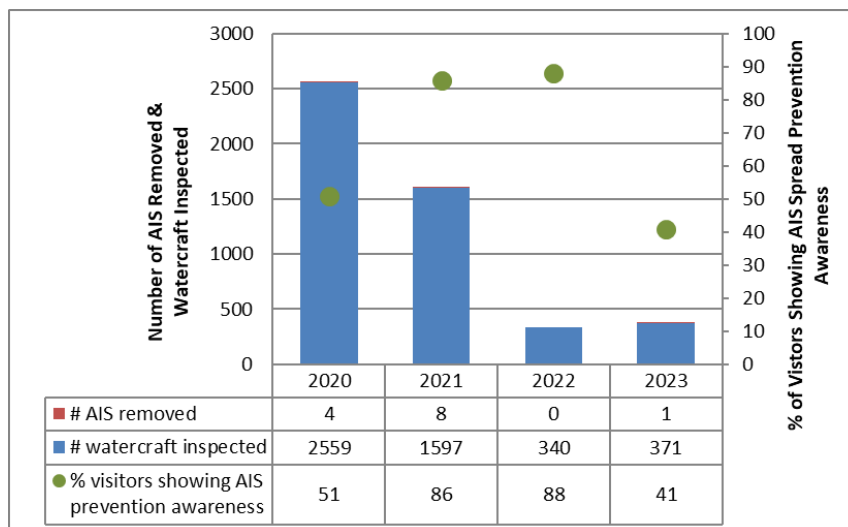
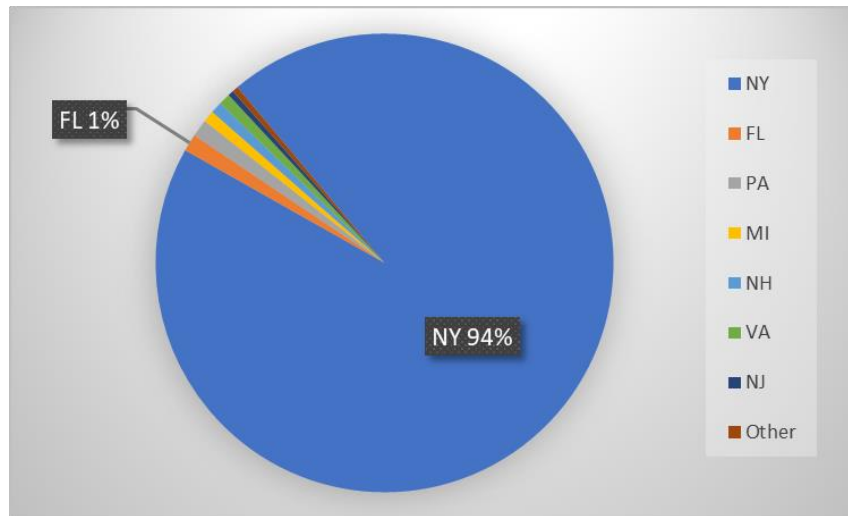
Aquatic Invasive Species Intercepted by Stewards	# found on boats launching	Previous Waterway	# found on boats retrieving	Previous Waterway
Eurasian watermilfoil	1	None (1)	0	N/A
<b>Totals</b>	<b>1</b>		<b>0</b>	


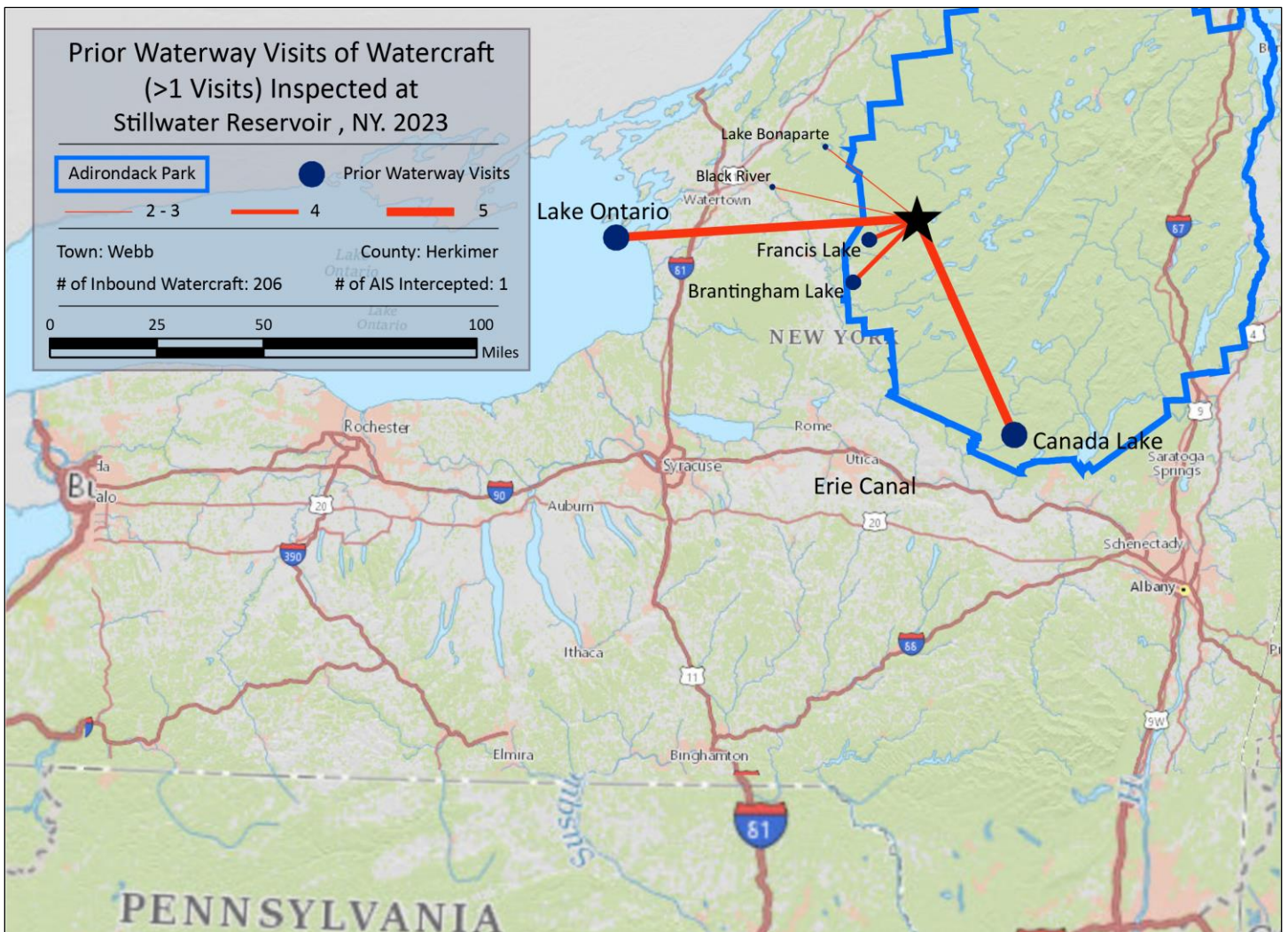
Previous Waterways for Launching Boats	# visits
NONE	110
SAME LAKE - PREVIOUS VISIT	58
NOT ASKED	8
Canada Lake	5
Brantingham Lake (Lewis County)	4
Francis Lake (Lewis County)	4

Previous Waterways for Launching Boats	# visits
Black River, NY	3
Lake Ontario	3
Irondequoit Bay (Monroe County)	2
Lake Bonaparte	2
Big Moose Lake	1
Canandaigua Lake	1

Previous Waterways for Launching Boats	# visits
Cranberry Lake	1
Eaton Reservoir (Madison County)	1
Raquette Lake	1
REFUSED TO ANSWER	1
Wolf Pond (Franklin County)	1
<b>Total</b>	<b>206</b>

State of Motorized Boat Registration  
(n=245)





Stillwater Reservoir Boat Launch