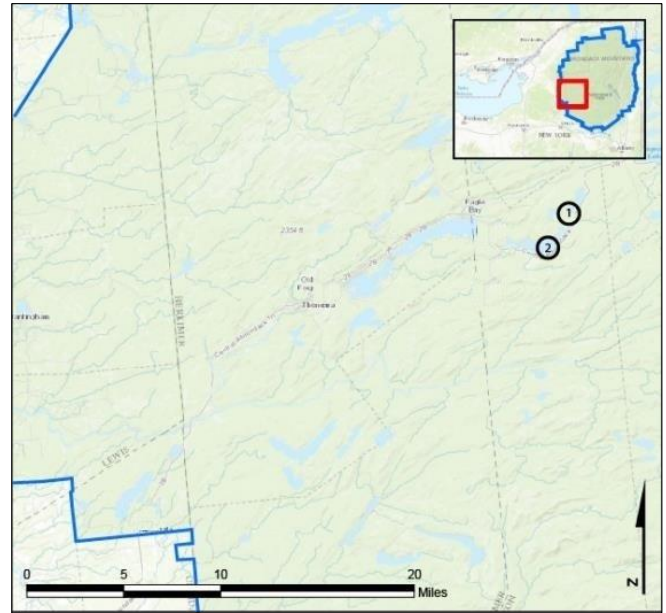


Seventh Lake

AIS intercepted: 0
Boats inspected: 412
Number of visitors: 714
Boats failing inspection: 1.5%

Dates of operation: May 26 – August 11
Total number of days covered: 77
Weekly coverage: 5-7 days
Visitors showing spread prevention awareness: 73%
Number of previously visited waterways: 25

AIS present in waterbody: Eurasian watermilfoil,
 variable-leaf milfoil
Partnerships: Fulton Chain of Lakes Association, Sixth and
 Seventh Lakes Association



2-Seventh Lake

Watercraft	Boat Type										total # boats observed	total # boats inspected
	Barge	Canoe	Dock	Kayak	Motor	PWC	Row	Sail	SUP	Wind		
# boats observed	0	23	1	142	222	25	0	1	0	2	416	412
percentage of total boats	0%	6%	0.2%	34%	53%	6%	0%	0.2%	0%	0.5%	100%	99%

Boats observed at launch, including those not inspected. PWC=personal watercraft, SUP=stand-up paddleboard, Wind=windsurfer.

total # visitors	organisms found			total organisms	# boats dirty	# boats w/AIS	# of inspections	% of inspected boats dirty	% of inspected boats w/AIS
	entering	leaving	roadside						
714	5	1	0	6	6	0	412	1.5%	0%

Boats dirty = watercraft with any organic material, invasive, non-invasive or unknown.

Visitor Responses	AIS spread prevention awareness											# groups asked
	yes	Inspect	Wash	Drain	Bait	LW	Dry	Decon	same lake	first/frozen	didn't ask	
# groups	237	70	47	18	1	8	135	7	15	37	9	325
percentage of total groups asked	73%	22%	14%	6%	0.3%	2%	42%	2%	5%	11%	NA	

Yes = showed AIS spread prevention awareness; Drain = drained bilge; Bait = emptied bait bucket/disposed of bait; LW = drained livewell; Dry = dried boat; Decon = visited decon station; Same Lake = boat only goes in this lake; First/Frozen = first launch of the season or frozen boat.

Organisms Removed	Organism Type									total # AIS	% of inspected boats w/AIS
	Non-invasive	BN*	CLP*	HYD*	EWM*	VLM*	SWF*	WC*	ZM*		
# organisms	6	0	0	0	0	0	0	0	0	0	0%
percentage of total orgs	100%	0%	0%	0%	0%	0%	0%	0%	0%		

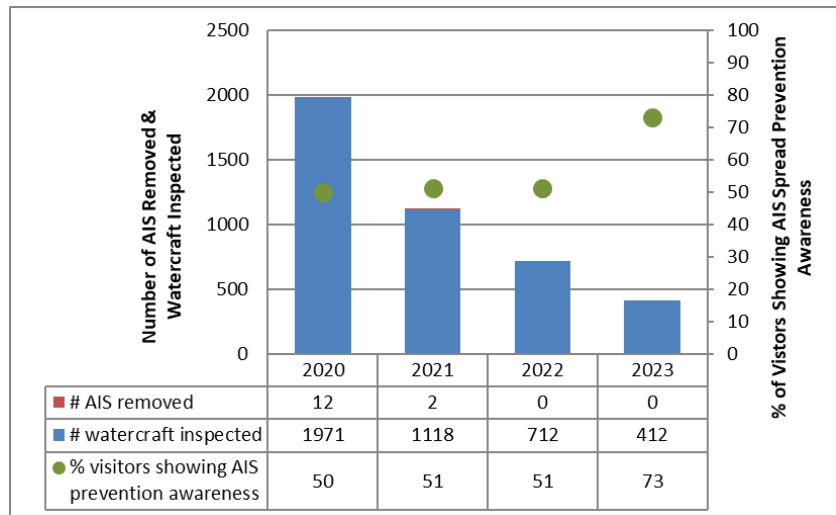
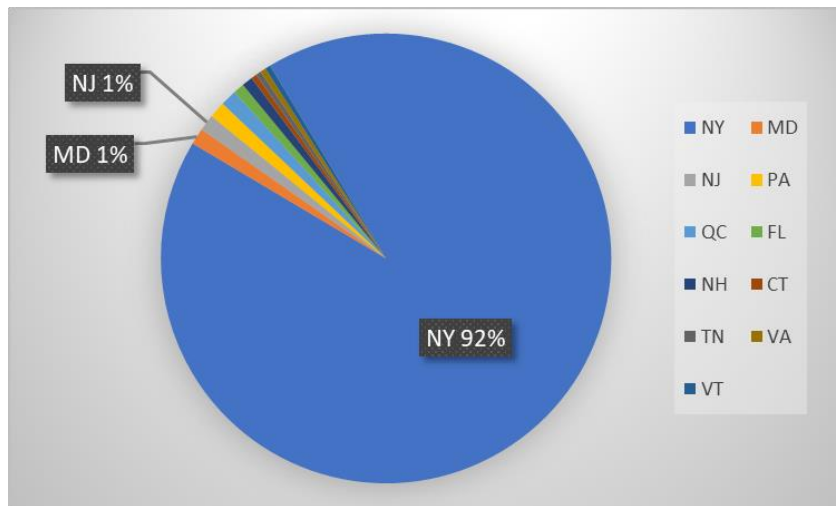
Non-invasive = native aquatic or terrestrial material; BN = brittle naiad; CLP = curly-leaf pondweed; HYD = hydrilla; EWM = Eurasian watermilfoil; VLM = variable-leaf milfoil; SWF = spiny/fishhook waterflea; WC = water chestnut; ZM = zebra mussel; */AIS = aquatic invasive species.

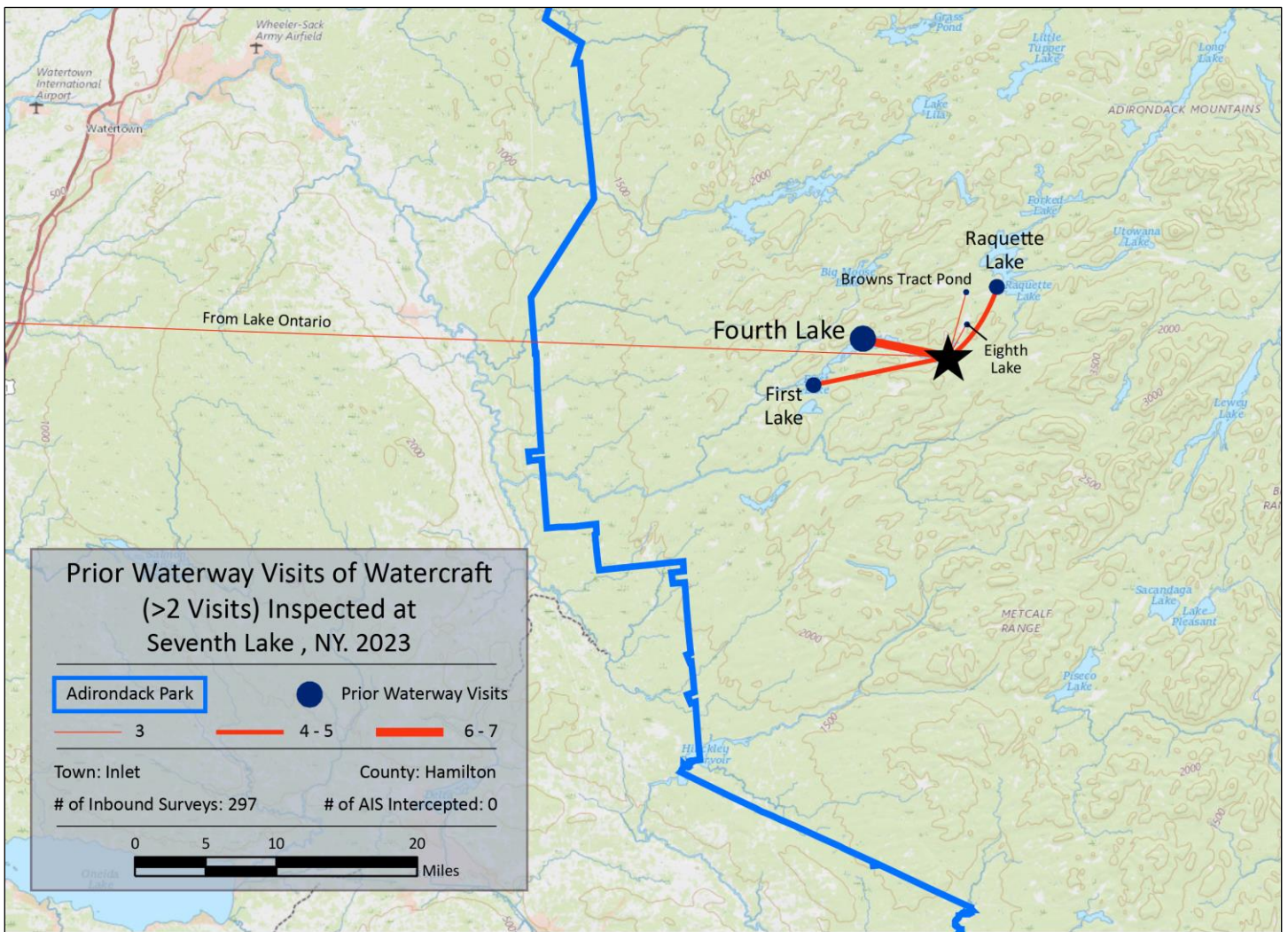
Previous Waterways for Launching Boats	# visits
NONE	181
SAME LAKE - PREVIOUS VISIT	51
UNKNOWN (boater doesn't know)	9
Fourth Lake	7
NOT ASKED	5
Raquette Lake	5
First Lake	4
Browns Tract Pond	3
Eighth Lake	3
Lake Ontario	3

Previous Waterways for Launching Boats	# visits
Cayuta Lake (Schuyler County)	2
Chenango River, NY	2
Limekiln Lake	2
Little Long Lake (Oneida County)	2
Moss Lake (Herkimer County)	2
Old Forge Pond (Hamilton County)	2
Upper Saranac Lake	2
Blue Mountain Lake	1
Forked Lake	1
Grasse River, NY	1

Previous Waterways for Launching Boats	# visits
Hinckley Reservoir	1
Hudson River	1
Lake Champlain	1
Lake Erie	1
Long Lake	1
Oneida Lake	1
Oswego River, NY	1
Piseco Lake	1
Twitchell Lake (Herkimer County)	1
Total	297

State of Motorized Boat Registration
(n=255)





Seventh Lake Boat Launch