

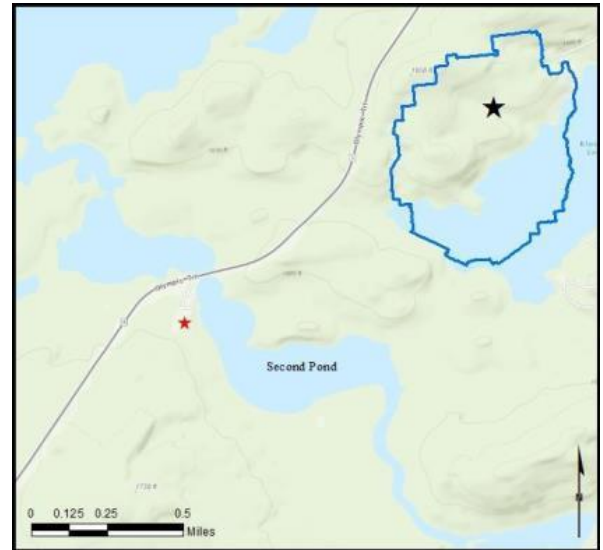
Second Pond

AIS intercepted: 73
Boats inspected: 4,625
Number of visitors: 7,736
Boats failing inspection: 7.8%
Decontaminations performed: 239

Dates of operation: May 26 – October 9
Total number of days covered: 127
Weekly coverage: 7 days
Visitors showing spread prevention awareness: 83%
Number of previously visited waterways: 118

AIS present in waterbody: Eurasian watermilfoil,
variable-leaf milfoil

Stewardship History: 2005, 2008-2012, 2014-Present



Watercraft	Boat Type										total # boats observed	total # boats inspected
	Barge	Canoe	Dock	Kayak	Motor	PWC	Row	Sail	SUP	Wind		
# boats observed	0	1217	3	1574	1661	53	17	5	107	0	4637	4625
percentage of total boats	0%	26%	0.1%	34%	36%	1%	0.4%	0.1%	2%	0%	100%	99.7%

Boats observed at launch, including those not inspected. PWC=personal watercraft, SUP=stand-up paddleboard, Wind=windsurfer.

total # visitors	organisms found			total organisms	# boats dirty	# boats w/AIS	# of inspections	% of inspected boats dirty	% of inspected boats w/AIS
	entering	leaving	roadside						
7736	88	285	0	373	363	72	4625	7.8%	1.6%

Boats dirty = watercraft with any organic material, invasive, non-invasive or unknown.

Visitor Responses	AIS spread prevention awareness											# groups asked
	yes	Inspect	Wash	Drain	Bait	LW	Dry	Decon	same lake	first/frozen	didn't ask	
# groups	2657	1132	730	533	1	60	1317	230	263	248	70	3196
percentage of total groups asked	83%	35%	23%	17%	0.03%	2%	41%	7%	8%	8%	NA	

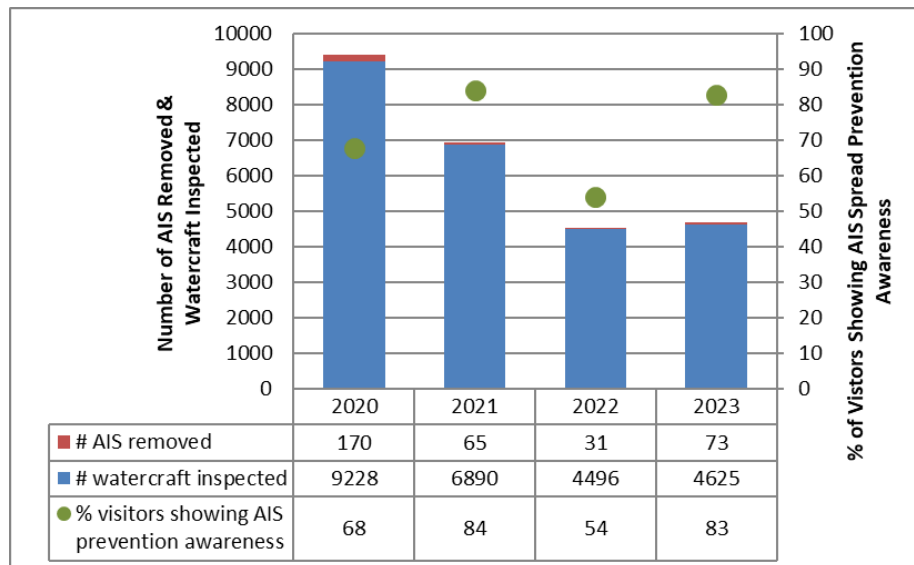
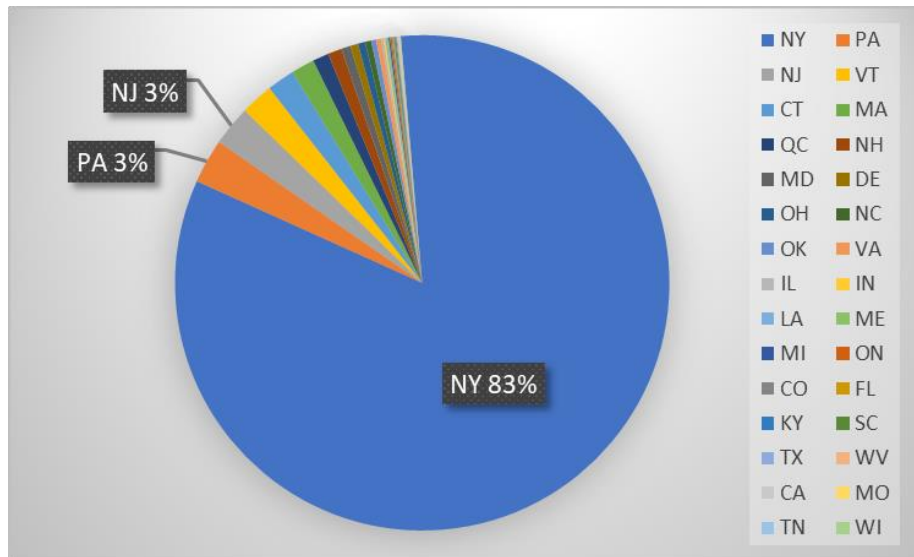
Yes = showed AIS spread prevention awareness; Drain = drained bilge; Bait = emptied bait bucket/disposed of bait; LW = drained livewell; Dry = dried boat; Decon = visited decon station; Same Lake = boat only goes in this lake; First/Frozen = first launch of the season or frozen boat.

Organisms Removed	Organism Type									total # AIS	% of inspected boats w/AIS
	Non-invasive	BN*	CLP*	HYD*	EWM*	VLM*	SWF*	WC*	ZM*		
# organisms	300	0	0	0	52	19	1	1	0	73	1.6%
percentage of total orgs	80%	0%	0%	0%	14%	5%	0.3%	0.3%	0%		

Non-invasive = native aquatic or terrestrial material; BN = brittle naiad; CLP = curly-leaf pondweed; HYD = hydrilla; EWM = Eurasian watermilfoil; VLM = variable-leaf milfoil; SWF = spiny/fishhook waterflea; WC = water chestnut; ZM = zebra mussel; */AIS = aquatic invasive species.

Aquatic Invasive Species Intercepted by Stewards	# found on boats launching	Previous Waterway	# found on boats retrieving	Previous Waterway
Eurasian watermilfoil	3	Black Lake (1), Second Pond (2)	49	Second Pond (49)
variable-leaf milfoil	3	Second Pond (2), Lake Flower (1)	16	Second Pond (16)
spiny/fishhook waterflea	1	Lake Champlain (1)	0	N/A
water chestnut	1	Hudson River (1)	0	N/A
Totals	8		65	

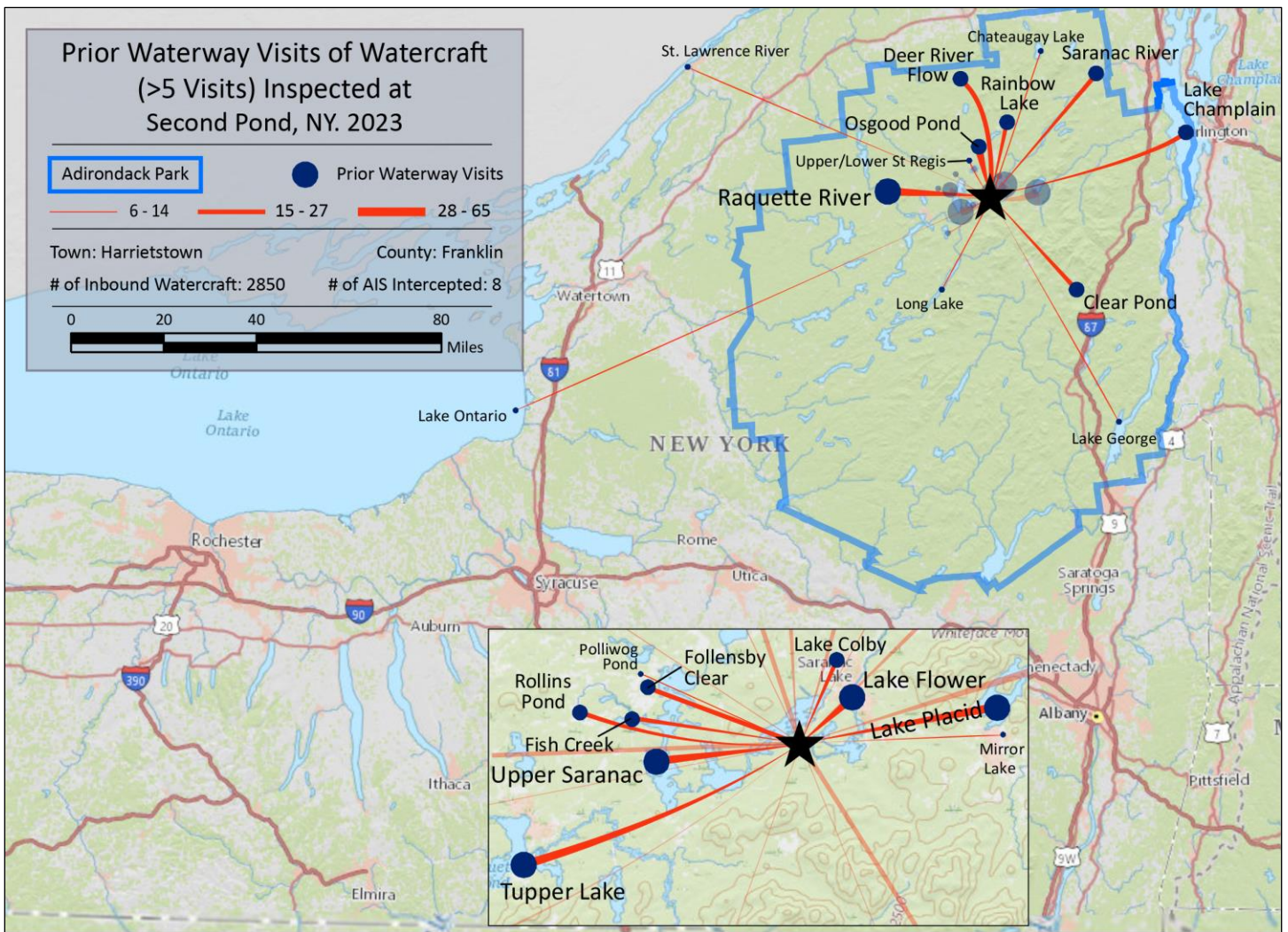
State of Motorized Boat Registration
(n=2,756)



Previous Waterways for Launching Boats	# visits
NONE	1271
SAME LAKE - PREVIOUS VISIT	604
RENTAL	254
Lake Placid	65
Upper Saranac Lake	36
Tupper Lake	35
Raquette River, NY	32
Lake Flower	28
NOT ASKED	28
Lake Colby	25
Clear Pond (Essex County)	24
Lake Champlain	23
Follensby Clear Pond	22
Rollins Pond	22
Buck Pond (Rainbow Lake/Lake Kushaqua)	19
Osgood Pond	19
Saranac River	19
Fish Creek Ponds	17
Deer River Flow (Franklin County)	15
Polliwog Pond (Franklin County)	13
Unspecified Private Owned	12
Upper St. Regis Lake	11
St. Lawrence River	9
UNKNOWN (boater doesn't know)	9
Long Lake	8
Adirondacks (unspecified)	7
Lake Ontario	7
Mirror Lake	7
Chateaugay Lake	6
Lake George	6
Cranberry Lake	5
Finger Lakes (unspecified)	5
Lake Clear	5
Little Tupper Lake	5
Meacham Lake	5
Moose Pond (Hamilton County)	5
Raquette Lake	5
Taylor Pond (Clinton County)	5
Ausable River	4
Browns Tract Pond	4
Chazy Lake	4
Chubb River	4
Lake Eaton	4

Previous Waterways for Launching Boats	# visits
Oneida Lake	4
Putnam Pond (Essex County)	4
REFUSED TO ANSWER	4
Black Lake (St Lawrence County)	3
Forked Lake	3
Fourth Lake	3
Higley Falls Reservoir	3
Hudson River	3
Skaneateles Lake	3
Trout Lake (St Lawrence County)	3
Bolton Lake, Bolton, CT	2
Canachagala Lake (Herkimer County)	2
Cascade Lake (Essex County)	2
Eagle Lake (Hamilton County)	2
Eighth Lake	2
Ellicott Creek (Erie County)	2
Evergreen Lake (Hamilton County)	2
Fern Lake (Clinton County)	2
Franklin Falls Pond (Franklin County)	2
Great Chazy River, NY	2
Great Sacandaga Lake	2
Great South Bay	2
Green River Reservoir, Eden, VT	2
Hoel Pond	2
Indian Lake (Hamilton County)	2
Lake Taghkanic (Columbia County)	2
Little Clear Pond	2
Little Wolf Pond	2
Long Island Sound	2
Long Lake (Oneida County)	2
Lower Ausable Lake (Essex County)	2
Lower Saranac Lake	2
Mohawk River	2
Mountain Pond (Franklin County)	2
Onondaga Lake	2
Otter Lake (Oneida County)	2
Quinnipiac River, CT	2
Round Lake (Essex County)	2
Schroon Lake	2
Seneca River	2
Barnum Pond (Franklin County)	1
Bear Pond (Hamilton County)	1

Previous Waterways for Launching Boats	# visits
Beaver River, NY	1
Black Pond (Franklin County)	1
Blue Mountain Lake	1
Boreas Ponds (Essex County)	1
Brant Lake	1
Candlewood Lake, Brookfield, CT	1
Carry Falls Reservoir	1
Colchester Pond, Colchester, VT	1
Connecticut River	1
Curtis Pond, Calais, VT	1
Delaware River	1
Erie Canal	1
Follensby Pond (Franklin County)	1
Glass Lake (Rensselaer County)	1
Horseshoe Lake (Franklin County)	1
Horseshoe Lake (St Lawrence County)	1
Jones Pond (Franklin County)	1
Kiawassa Lake	1
Lake Durant (Hamilton County)	1
Lake Erie	1
Lake Lonely (Saratoga County)	1
Lake Titus (Franklin County)	1
Loon Lake (Franklin County)	1
Lower St. Regis Lake	1
Middle Saranac Lake	1
Moose Pond Campground (Essex County)	1
Moose Pond Minerva (Essex County)	1
Moose Pond Newcomb (Essex County)	1
Oseetah Lake	1
Oswegatchie River, NY	1
Otisco Lake	1
Otsego Lake	1
Paradox Lake	1
Quabbin Reservoir, MA	1
Queechy Lake (Columbia County)	1
Round Lake (Saratoga County)	1
Round Pond Long Lake (Hamilton County)	1
Sacandaga Lake	1
Seventh Lake	1
Silver Lake (St Lawrence County)	1
Simon Pond (Franklin County)	1
Whaley Lake (Dutchess County)	1
Total	2850



Second Pond Boat Launch