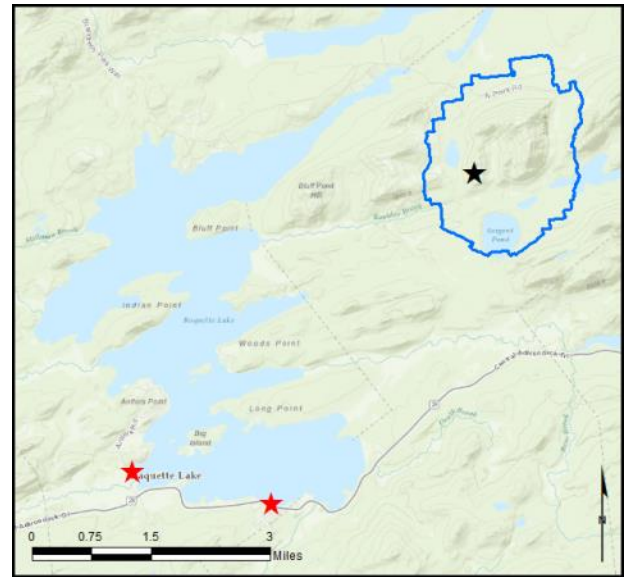


Raquette Lake

AIS intercepted: 1
Boats inspected: 607
Number of visitors: 1,255
Boats failing inspection: 4.0%

Dates of operation: May 26 – October 9
Total number of days covered: 62
Weekly coverage: 3-4 days
Visitors showing spread prevention awareness: 96%
Number of previously visited waterways: 36

AIS present in waterbody: variable-leaf milfoil
Stewardship history: 2008, 2011 - present
Partnership: Raquette Lake Preservation Foundation,
 Raquette Lake Supply Co.



Watercraft	Boat Type										total # boats observed	total # boats inspected
	Barge	Canoe	Dock	Kayak	Motor	PWC	Row	Sail	SUP	Wind		
Burke's Marina	0	0	0	0	10	0	0	0	0	0	10	9
percentage of total boats	0%	0%	0%	0%	100%	0%	0%	0%	0%	0%	100%	90%
Village Launch	1	133	0	107	351	26	3	1	0	0	622	598
percentage of total boats	0.2%	21%	0%	17%	56%	4%	0.5%	0.2%	0%	0%	100%	96%
total	1	133	0	107	361	26	3	1	0	0	632	607
percentage of total boats	0.2%	21%	0%	17%	57%	4%	0.5%	0.2%	0%	0%	100%	96%

Boats observed at launch, including those not inspected. PWC=personal watercraft, SUP=stand-up paddleboard, Wind=windsurfer.

	total # visitors	organisms found			total organisms	# boats dirty	# boats w/AIS	# of inspections	% of inspected boats dirty	% of inspected boats w/AIS
		entering	leaving	roadside						
Burke's Marina	24	0	2	0	2	1	0	9	11.1%	0%
Village Launch	1231	2	25	0	27	23	1	598	3.8%	0.2%
total	1255	2	27	0	29	24	1	607	4.0%	0.2%

Boats dirty = watercraft with any organic material, invasive, non-invasive or unknown.

Visitor Responses	AIS spread prevention awareness											# groups asked
	yes	Inspect	Wash	Drain	Bait	LW	Dry	Decon	same lake	first/frozen	didn't ask	
Burke's Marina	10	10	5	9	0	2	1	1	0	0	0	10
percentage of total groups asked	100%	100%	50%	90%	0%	20%	10%	10%	0%	0%	NA	
Village Launch	462	136	124	228	2	25	272	10	47	30	12	483
percentage of total groups asked	96%	28%	26%	47%	0.4%	5%	56%	2%	10%	6%	NA	
total	472	146	129	237	2	27	273	11	47	30	12	493
percentage of total groups asked	96%	30%	26%	48%	0.4%	5%	55%	2%	10%	6%	NA	

Yes = showed AIS spread prevention awareness; Drain = drained bilge; Bait = emptied bait bucket/disposed of bait; LW = drained livewell; Dry = dried boat; Decon = visited decon station; Same Lake = boat only goes in this lake; First/Frozen = first launch of the season or frozen boat.

Organisms Removed	Organism Type									total # AIS	% of inspected boats w/AIS
	Non-invasive	BN*	CLP*	HYD*	EWM*	VLM*	SWF*	WC*	ZM*		
Burke's Marina	2	0	0	0	0	0	0	0	0	0	0%
percentage of total orgs	100%	0%	0%	0%	0%	0%	0%	0%	0%		
Village Launch	26	0	0	0	0	1	0	0	0	1	0.2%
percentage of total orgs	96%	0%	0%	0%	0%	4%	0%	0%	0%		
total	28	0	0	0	0	1	0	0	0	1	0.2%
percentage of total orgs	97%	0%	0%	0%	0%	3%	0%	0%	0%		

Non-invasive = native aquatic or terrestrial material; BN = brittle naiad; CLP = curly-leaf pondweed; HYD = hydrilla; EWM = Eurasian watermilfoil; VLM = variable-leaf milfoil; SWF = spiny/fishhook waterflea; WC= water chestnut; ZM = zebra mussel; */AIS = aquatic invasive species.

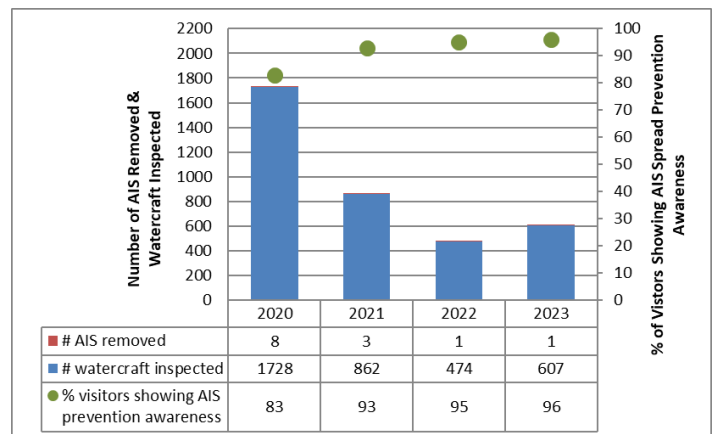
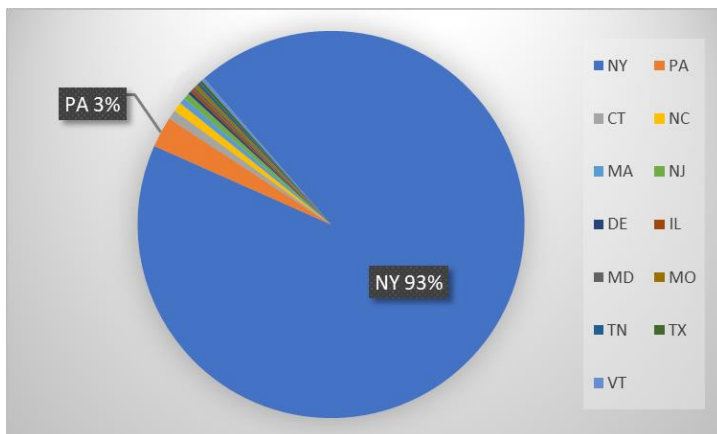
Aquatic Invasive Species Intercepted by Stewards	# found on boats launching	Previous Waterway	# found on boats retrieving	Previous Waterway
variable-leaf milfoil	0	N/A	1	Raquette Lake (1)
Totals	0		1	

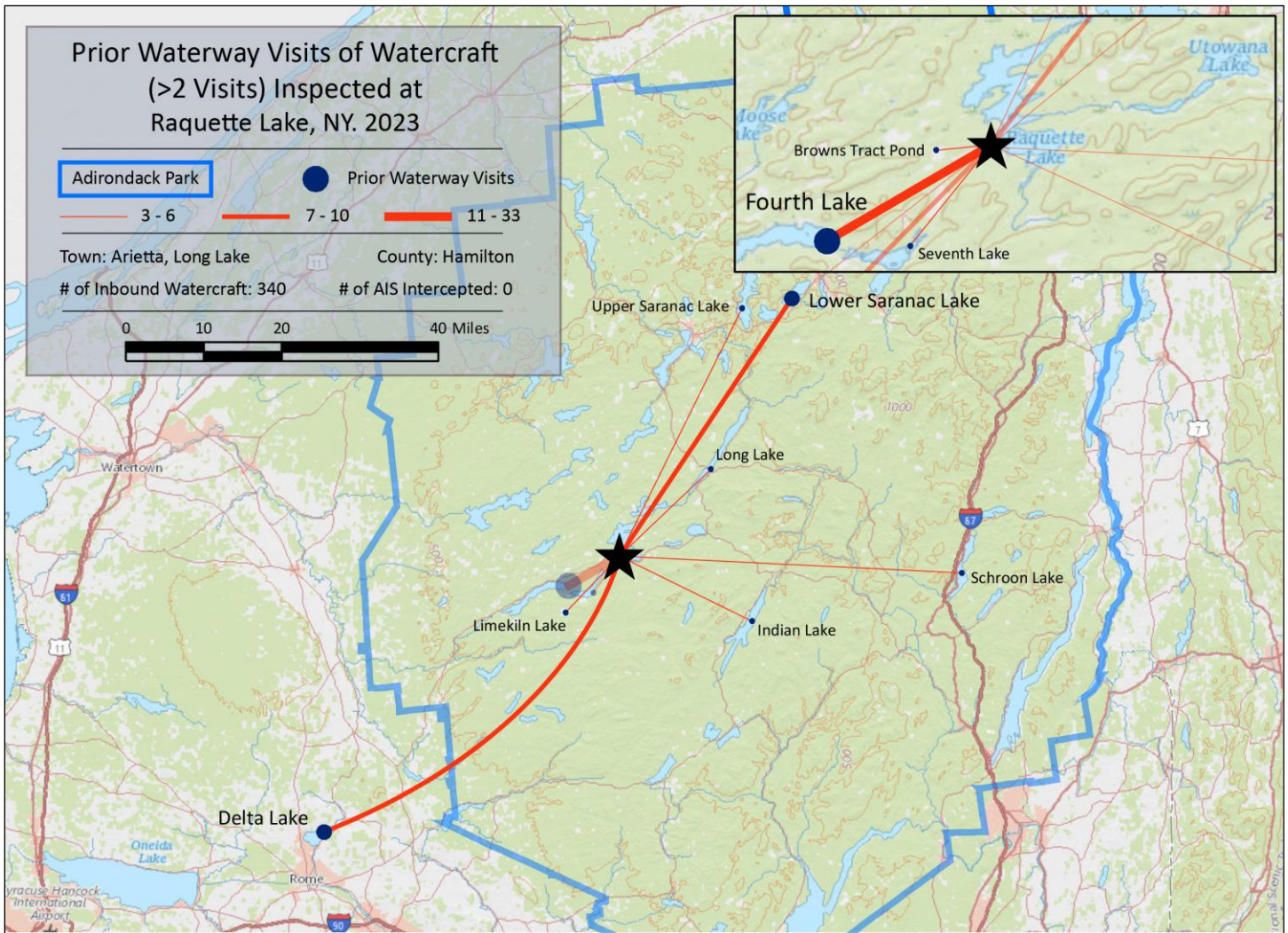
Previous Waterways for Launching Boats	# visits
NONE	138
SAME LAKE - PREVIOUS VISIT	69
Fourth Lake	33
Delta Lake	8
Saranac Chain of Lakes (unspecified)	8
Lower Saranac Lake	7
Browns Tract Pond	6
Long Lake	5
NOT ASKED	5
Seventh Lake	5
Indian Lake (Hamilton County)	4
Limekiln Lake	3
RENTAL	3
Schroon Lake	3
Upper Saranac Lake	3

Previous Waterways for Launching Boats	# visits
Canadarago Lake	2
Candlewood Lake, Brookfield, CT	2
Cayuga Lake	2
Eighth Lake	2
Forked Lake	2
Fulton Chain of Lakes (unspecified)	2
Hinckley Reservoir	2
Oneida Lake	2
Polliwog Pond (Franklin County)	2
Skaneateles Lake	2
UNKNOWN (boater doesn't know)	2
Adirondacks (unspecified)	1
Big Moose Lake	1
Canada Lake	1
Eaton Reservoir (Madison County)	1

Previous Waterways for Launching Boats	# visits
Great Sacandaga Lake	1
Harris Lake (Essex County)	1
Hudson River	1
Lake Durant (Hamilton County)	1
Lake Geneva, WI	1
Lake George	1
Lake Placid	1
Moss Lake (Herkimer County)	1
Old Forge Pond (Hamilton County)	1
Otsego Lake	1
Piseco Lake	1
Salmon River Reservoir (Oneida County)	1
Sixth Lake (Hamilton County)	1
Stony Pond (Hamilton County)	1
Total	340

State of Motorized Boat Registration
(n=388)





Raquette Lake - Burke's Marina