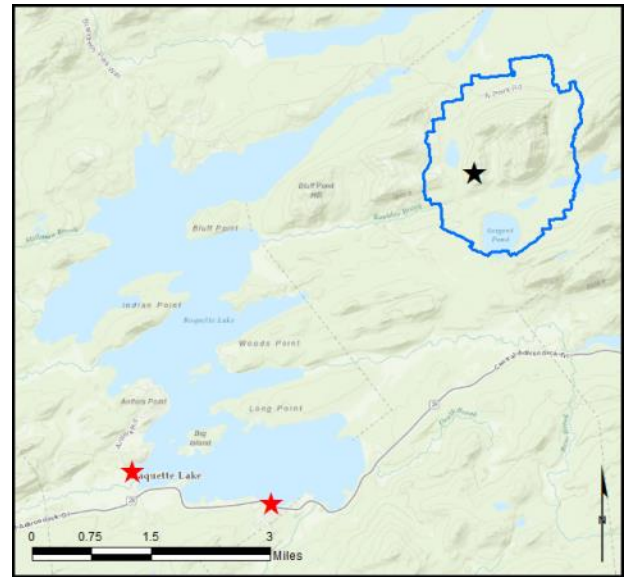


Raquette Lake

AIS intercepted: 1
Boats inspected: 474
Number of visitors: 894
Boats failing inspection: 3.2%

Dates of operation: July 3 – October 10
Total number of days covered: 44
Weekly coverage: 3-4 days
Visitors showing spread prevention awareness: 95%
Number of previously visited waterways: 35

AIS present in waterbody: variable-leaf milfoil
Stewardship history: 2008, 2011 - present
Partnership: Raquette Lake Preservation Foundation,
 Raquette Lake Supply Co.



Watercraft	Boat Type										total # boats observed	total # boats inspected
	Barge	Canoe	Dock	Kayak	Motor	PWC	Row	Sail	SUP	Wind		
# boats observed	0	95	0	126	238	16	0	4	2	0	481	474
percentage of total boats	0%	20%	0%	26%	49%	3%	0%	1%	0%	0%	100%	99%

Boats observed at launch, including those not inspected. PWC=personal watercraft, SUP=stand-up paddleboard, Wind=windsurfer.

total # visitors	organisms found			total organisms	# boats dirty	# boats w/AIS	# of inspections	% of inspected boats dirty	% of inspected boats w/AIS
	entering	leaving	roadside						
894	1	15	--	16	15	1	474	3.2%	0.2%

Boats dirty = watercraft with any organic material, invasive, non-invasive or unknown.

Visitor Responses	AIS spread prevention awareness											# groups asked
	yes	inspect	Wash	Drain	Bait	LW	Dry	Decon	same lake	first/frozen	didn't ask	
# groups	310	45	107	142	16	6	168	6	19	1	13	327
percentage of total groups asked	95%	14%	33%	43%	5%	2%	51%	2%	6%	0%	NA	

Yes = showed AIS spread prevention awareness; Drain = drained bilge; Bait = emptied bait bucket/disposed of bait; LW = drained livewell; Dry = dried boat; Decon = visited decon station; Same Lake = boat only goes in this lake; First/Frozen = first launch of the season or frozen boat.

Organisms Removed	Organism Type							total # AIS	% of inspected boats w/AIS
	Non-invasive	CLP*	EWM*	VLM*	SWF*	WC*	ZM*		
# organisms	15	0	0	1	0	0	0	1	0.2%
percentage of total orgs	94%	0%	0%	6%	0%	0%	0%		

Non-invasive = native aquatic or terrestrial material; CLP = curly-leaf pondweed; EWM = Eurasian watermilfoil; VLM = variable-leaf milfoil; SWF = spiny waterflea; WC= water chestnut; ZM = zebra mussel; */AIS = aquatic invasive species.

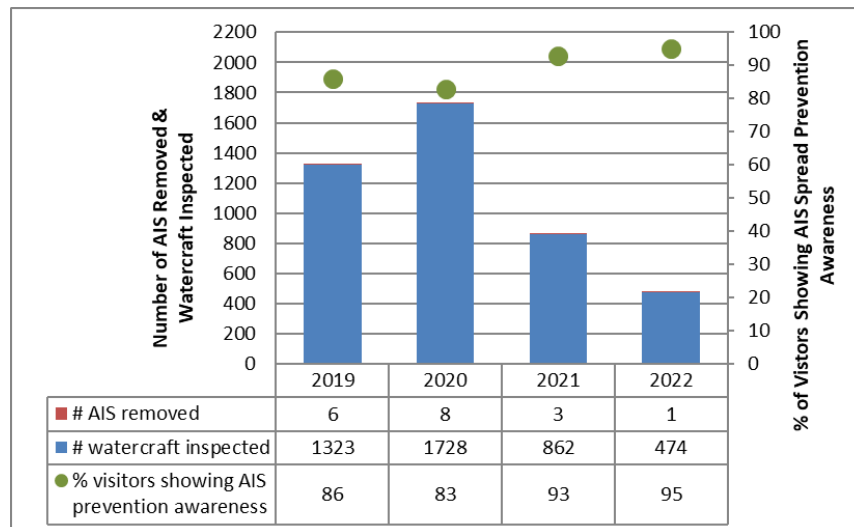
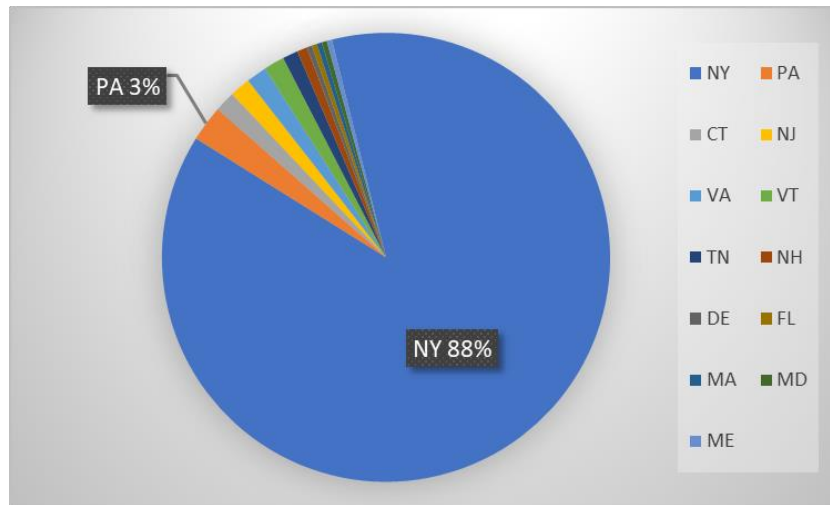
Aquatic Invasive Species Intercepted by Stewards	# found on boats launching	Previous Waterway	# found on boats retrieving	Previous Waterway
variable-leaf milfoil	0	N/A	1	Raquette Lake (1)
Totals	0		1	

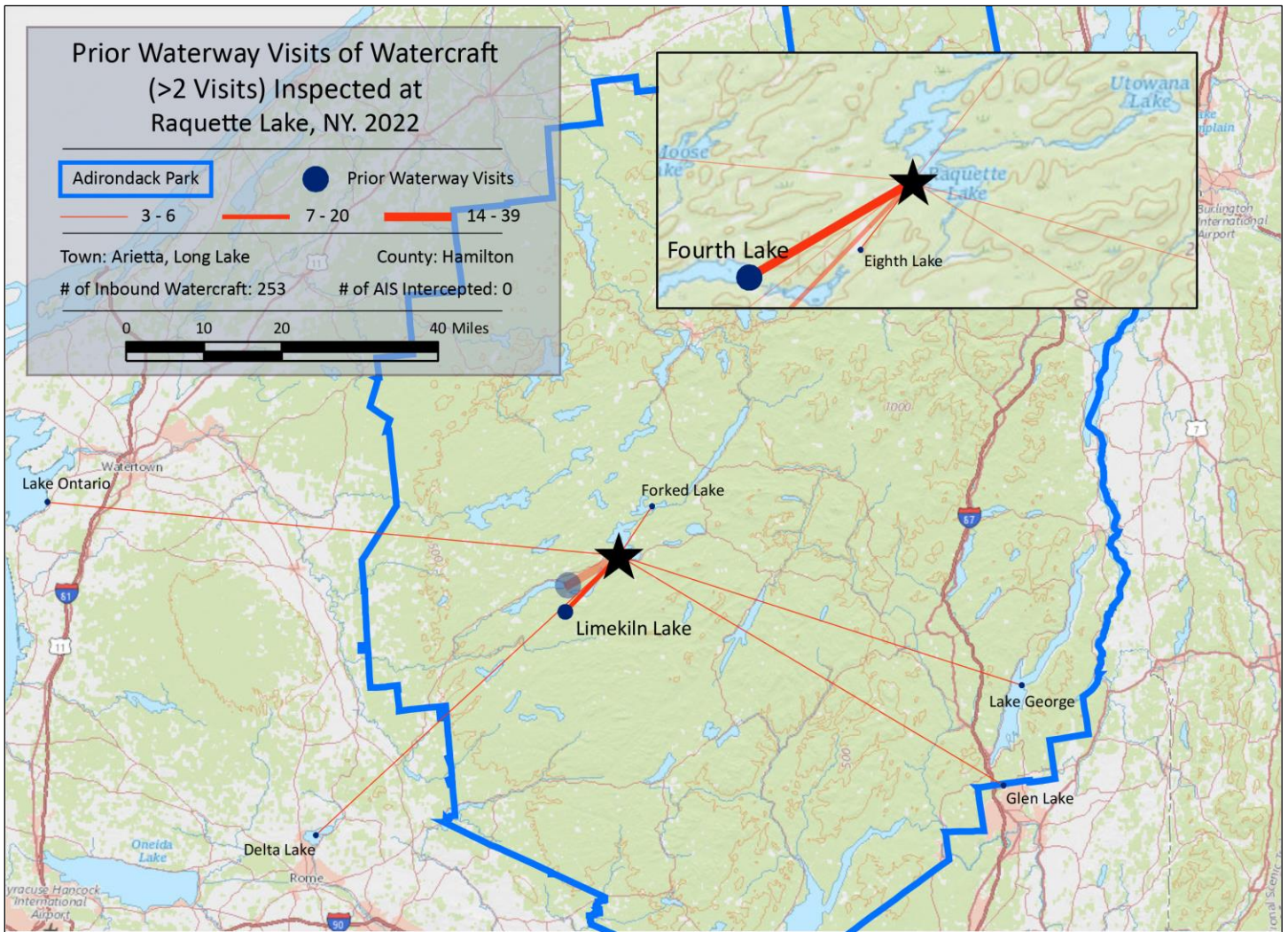
Previous Waterways for Launching Boats	# visits
SAME LAKE - PREVIOUS VISIT	72
NONE	69
Fourth Lake	39
Limekiln Lake	8
Delta Lake	5
Forked Lake	5
Lake George	4
Lake Ontario	4
Eighth Lake	3
Glen Lake (Warren County)	3
Black River	2
Blue Mountain Lake	2
Browns Tract Pond	2
Clear Pond (Essex County)	2

Previous Waterways for Launching Boats	# visits
Great Sacandaga Lake	2
Hudson River	2
Lake Champlain	2
Long Lake	2
NOT ASKED	2
Susquehanna River	2
Big Moose Lake	1
Brantingham Lake (Lewis County)	1
Canachagala Lake (Herkimer County)	1
Connecticut River	1
Fulton Chain of Lakes (unspecified)	1
Garnet Lake (Warren County)	1
Hinckley Reservoir	1
Keuka Lake	1

Previous Waterways for Launching Boats	# visits
Lake Bomoseen, Castleton, VT	1
Lake Flower	1
Lower Saranac Lake	1
Oneida River, NY	1
Otsego Lake	1
Salmon River Reservoir (Oneida County)	1
Salmon River, NY	1
Seneca Lake	1
Seventh Lake	1
Tupper Lake	1
UNKNOWN (boater doesn't know)	1
Unspecified Private Owned	1
Upper Saranac Lake	1
Total	253

State of Motorized Boat Registration
(n=270)





Raquette Lake - Burke's Marina