

Mirror Lake

AIS intercepted: 0
Boats inspected: 2,256
Number of visitors: 3,657
Boats failing inspection: 0.2%

Dates of operation: June 3 – September 4
Total number of days covered: 92
Weekly coverage: 4 days
Visitors showing spread prevention awareness: 85%
Number of previously visited waterways: 88

AIS present in waterbody: none
Stewardship history: 2021 – present
Partnership: Mirror Lake Association



Watercraft	Boat Type										total # boats observed	total # boats inspected
	Barge	Canoe	Dock	Kayak	Motor	PWC	Row	Sail	SUP	Wind		
# boats observed	1	167	5	896	26	7	12	5	1404	0	2523	2256
percentage of total boats	0.04%	7%	0.2%	36%	1%	0.3%	0%	0.2%	56%	0%	100%	89%

Boats observed at launch, including those not inspected. PWC=personal watercraft, SUP=stand-up paddleboard, Wind=windsurfer.

total # visitors	organisms found			total organisms	# boats dirty	# boats w/AIS	# of inspections	% of inspected boats dirty	% of inspected boats w/AIS
	entering	leaving	roadside						
3657	3	2	0	5	5	0	2256	0.2%	0%

Boats dirty = watercraft with any organic material, invasive, non-invasive or unknown.

Visitor Responses	AIS spread prevention awareness											# groups asked
	yes	Inspect	Wash	Drain	Bait	LW	Dry	Decon	same lake	first/frozen	didn't ask	
# groups	964	203	259	6	0	0	268	7	272	207	398	1132
percentage of total groups asked	85%	18%	23%	1%	0%	0%	24%	1%	24%	18%	NA	

Yes = showed AIS spread prevention awareness; Drain = drained bilge; Bait = emptied bait bucket/disposed of bait; LW = drained livewell; Dry = dried boat; Decon = visited decon station; Same Lake = boat only goes in this lake; First/Frozen = first launch of the season or frozen boat.

Organisms Removed	Organism Type									total # AIS	% of inspected boats w/AIS
	Non-invasive	BN*	CLP*	HYD*	EWM*	VLM*	SWF*	WC*	ZM*		
# organisms	5	0	0	0	0	0	0	0	0	0	0%
percentage of total orgs	100%	0%	0%	0%	0%	0%	0%	0%	0%	0%	

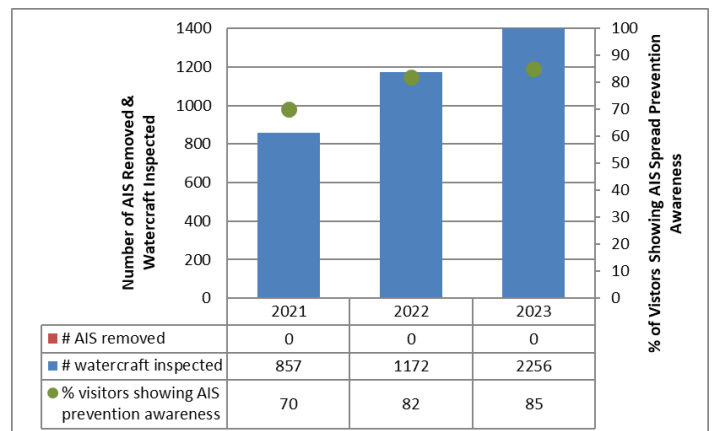
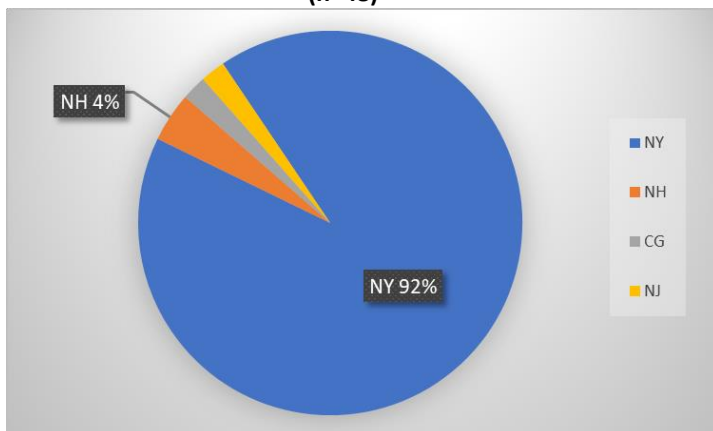
Non-invasive = native aquatic or terrestrial material; BN = brittle naiad; CLP = curly-leaf pondweed; HYD = hydrilla; EWM = Eurasian watermilfoil; VLM = variable-leaf milfoil; SWF = spiny/fishhook waterflea; WC= water chestnut; ZM = zebra mussel; */AIS = aquatic invasive species.


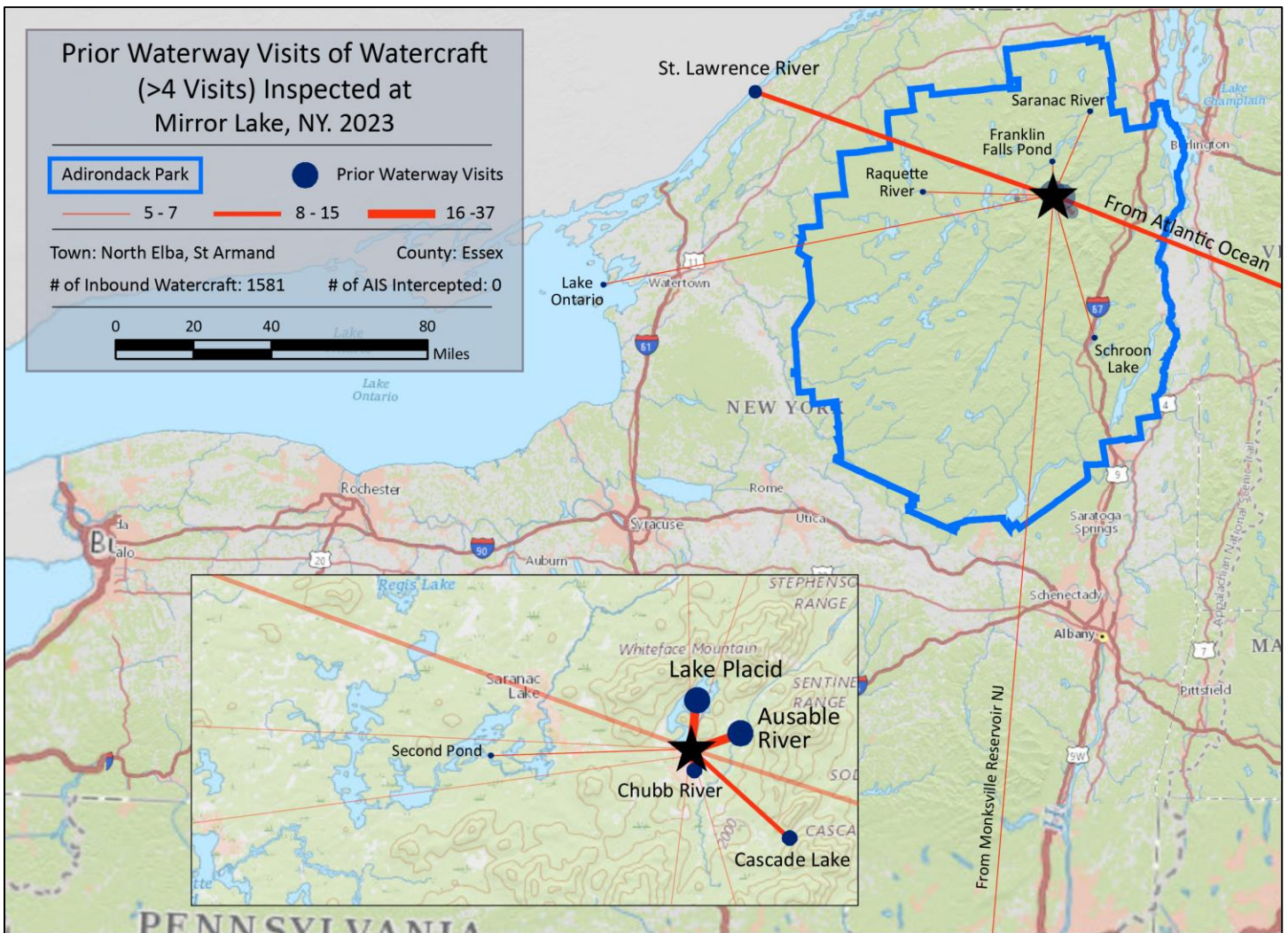
Previous Waterways for Launching Boats	# visits
NONE	534
SAME LAKE - PREVIOUS VISIT	504
NOT ASKED	149
RENTAL	55
UNKNOWN (boater doesn't know)	41
Lake Placid	37
Ausable River	20
Chubb River	15
Cascade Lake (Essex County)	9
St. Lawrence River	9
Atlantic Ocean	8
Second Pond	7
Franklin Falls Pond (Franklin County)	6
Lake Ontario	5
Monksville Reservoir, Passaic County, NJ	5
Raquette River, NY	5
Saranac River	5
Schroon Lake	5
Davis Lake (Clinton County)	4
Lac des Sables, QC	4
Lake Flower	4
Long Island Sound	4
Lower Saranac Lake	4
Meacham Lake	4
REFUSED TO ANSWER	4
Round Valley Reservoir, Clinton Township, NJ	4
UnspecifiedPrivateOwned	4
White Lake (Oneida County)	4
Cayuga Lake	3
Chapel Pond (Essex County)	3
Finger Lakes (unspecified)	3
Fish Creek Ponds	3
Lac Tremblant, Mont-Tremblant, QC	3

Previous Waterways for Launching Boats	# visits
Lake Champlain	3
Lake Nockamixon, Bucks County, PA	3
Moss Lake (Herkimer County)	3
Schroon River, NY	3
Taylor Pond (Clinton County)	3
Allegheny Reservoir, PA	2
Beltzville Lake, Beltzville State Park, PA	2
Buffalo River	2
Candlewood Lake, Brookfield, CT	2
Cheshire Reservoir, Cheshire, MA	2
Chickamauga Creek, TN	2
First Lake	2
Glen Lake (Warren County)	2
Good Luck Lake (Hamilton County)	2
Hemlock Lake, Banks Township, PA	2
Hudson River	2
Jamesville Reservoir (Onondaga County)	2
Kinderhook Lake (Columbia County)	2
Lac Louisa, Laurentides, QC	2
Lake Colden (Essex County)	2
Lake Dunmore, Salisbury, VT	2
Lake George	2
Lake Massapoag, Sharon, MA	2
Lake Michigan	2
Lincoln Pond (Essex County)	2
Little Tupper Lake	2
Long Lake	2
Loon Lake (Franklin County)	2
Lums Pond, DE	2
Osgood Pond	2
Rollins Pond	2
Round Lake (Saratoga County)	2

Previous Waterways for Launching Boats	# visits
Saranac Chain of Lakes (unspecified)	2
Saratoga Lake	2
Skaneateles Lake	2
Splitrock Reservoir, Rockaway Township, NJ	2
Wanaque Reservoir, Ringwood, NJ	2
Yamaska River, QC	2
Black River Pond (Rensselaer County)	1
Browns Tract Pond	1
Buck Pond (Rainbow Lake/Lake Kushaqua)	1
Connery Pond (Essex County)	1
Delaware River	1
Delta Lake	1
Dunham Reservoir (Rensselaer County)	1
Evergreen Lake, Bath, PA	1
Foster Joseph Sayers Lake, PA	1
Gatineau River, QC	1
Glen Lake, Goffstown, NH	1
Grass River Flow (St Lawrence County)	1
Great Sacandaga Lake	1
Hoover Reservoir, Franklin County, OH	1
Lake Clear	1
Lake Colby	1
Lake Terramuggus, CT	1
Little Green Pond (Franklin County)	1
Moose Pond Campground (Essex County)	1
Moreau Lake (Saratoga County)	1
Pacific Ocean	1
Paradox Lake	1
Peconic Bay, NY	1
Peconic River, NY	1
Tully Lake (Cortland/Onondaga Counties)	1
Tupper Lake	1
Total	1581

State of Motorized Boat Registration
(n=48)





Aerial view of Mirror Lake (Brendan Wiltse)