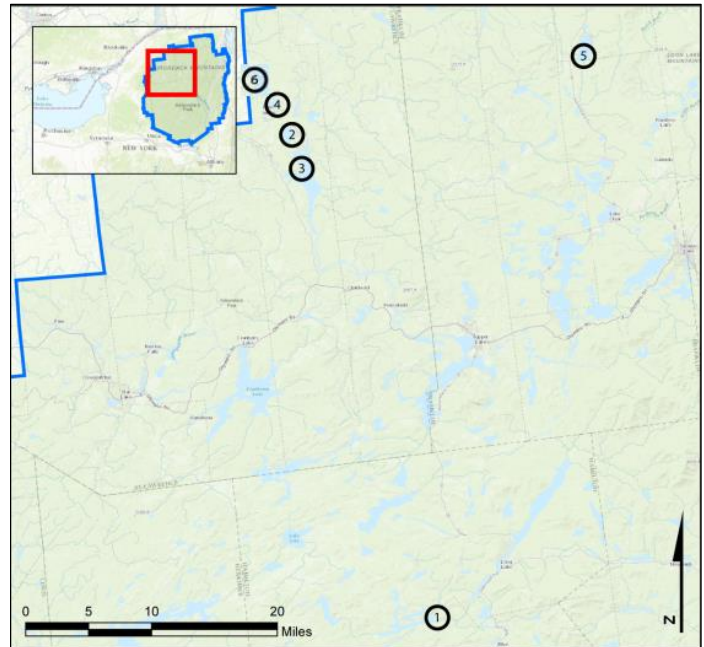


Meacham Lake

AIS intercepted: 0
Boats inspected: 412
Number of visitors: 892
Boats failing inspection: 14.6%

Dates of operation: May 26 – September 17
Total number of days covered: 63
Weekly coverage: 5 days
Visitors showing spread prevention awareness: 97%
Number of previously visited waterways: 6

AIS present in waterbody: Eurasian watermilfoil
Stewardship history: 2015 - present



5-Meacham Lake

| Watercraft | Boat Type | | | | | | | | | | total # boats observed | total # boats inspected |
|---------------------------|-----------|-------|------|-------|-------|-----|-----|------|-----|------|------------------------|-------------------------|
| | Barge | Canoe | Dock | Kayak | Motor | PWC | Row | Sail | SUP | Wind | | |
| # boats observed | 1 | 15 | 0 | 122 | 242 | 24 | 3 | 2 | 4 | 0 | 413 | 412 |
| percentage of total boats | 0.2% | 4% | 0% | 30% | 59% | 6% | 1% | 0.5% | 1% | 0% | 100% | 99.8% |

Boats observed at launch, including those not inspected. PWC=personal watercraft, SUP=stand-up paddleboard, Wind=windsurfer.

| total # visitors | organisms found | | | total organisms | # boats dirty | # boats w/AIS | # of inspections | % of inspected boats dirty | % of inspected boats w/AIS |
|------------------|-----------------|---------|----------|-----------------|---------------|---------------|------------------|----------------------------|----------------------------|
| | entering | leaving | roadside | | | | | | |
| 892 | 57 | 3 | 0 | 60 | 60 | 0 | 412 | 14.6% | 0% |

Boats dirty = watercraft with any organic material, invasive, non-invasive or unknown.

| Visitor Responses | AIS spread prevention awareness | | | | | | | | | | | # groups asked |
|----------------------------------|---------------------------------|---------|------|-------|------|----|-----|-------|-----------|--------------|------------|----------------|
| | yes | Inspect | Wash | Drain | Bait | LW | Dry | Decon | same lake | first/frozen | didn't ask | |
| # groups | 314 | 228 | 72 | 181 | 0 | 9 | 161 | 0 | 5 | 4 | 9 | 323 |
| percentage of total groups asked | 97% | 71% | 22% | 56% | 0% | 3% | 50% | 0% | 2% | 1% | NA | |

Yes = showed AIS spread prevention awareness; Drain = drained bilge; Bait = emptied bait bucket/disposed of bait; LW = drained livewell; Dry = dried boat; Decon = visited decon station; Same Lake = boat only goes in this lake; First/Frozen = first launch of the season or frozen boat.

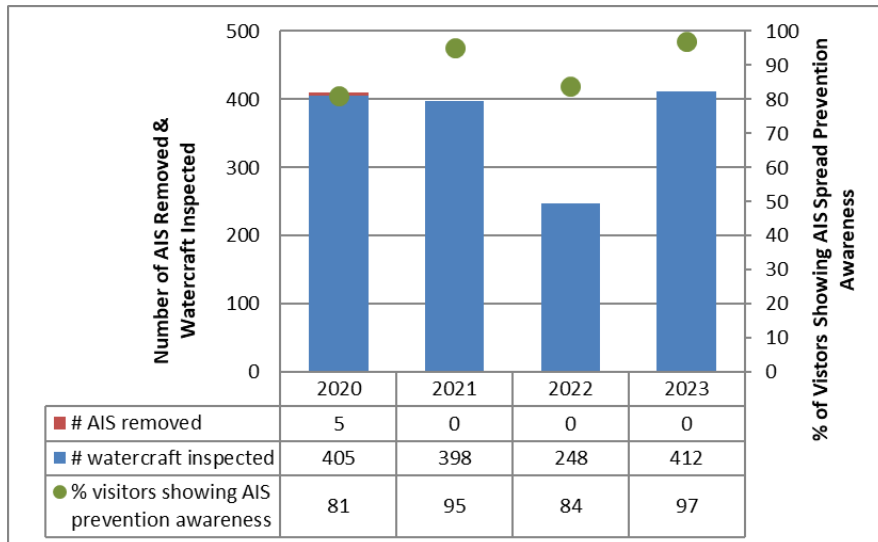
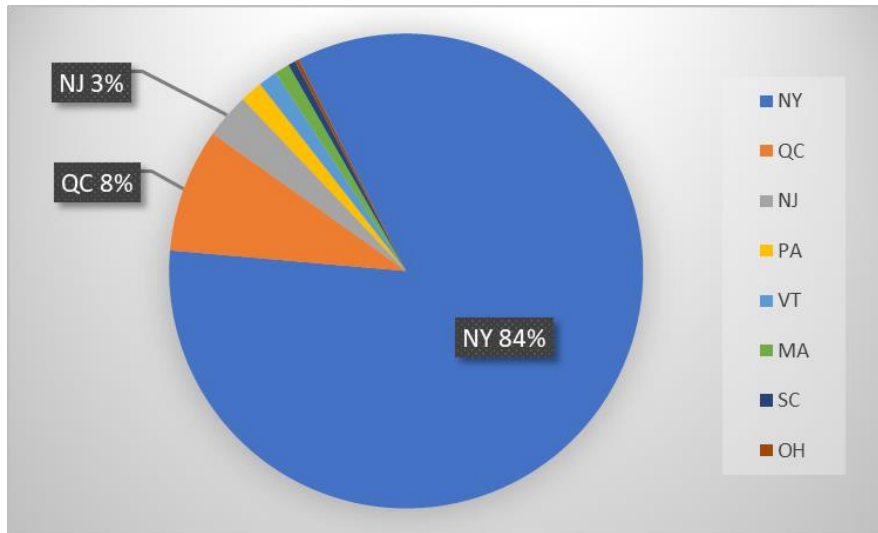
| Organisms Removed | Organism Type | | | | | | | | | total # AIS | % of inspected boats w/AIS |
|--------------------------|---------------|-----|------|------|------|------|------|-----|-----|-------------|----------------------------|
| | Non-invasive | BN* | CLP* | HYD* | EWM* | VLM* | SWF* | WC* | ZM* | | |
| # organisms | 60 | 0 | 0 | 0 | 0 | 0 | 0 | 0 | 0 | 0 | 0% |
| percentage of total orgs | 100% | 0% | 0% | 0% | 0% | 0% | 0% | 0% | 0% | 0% | |

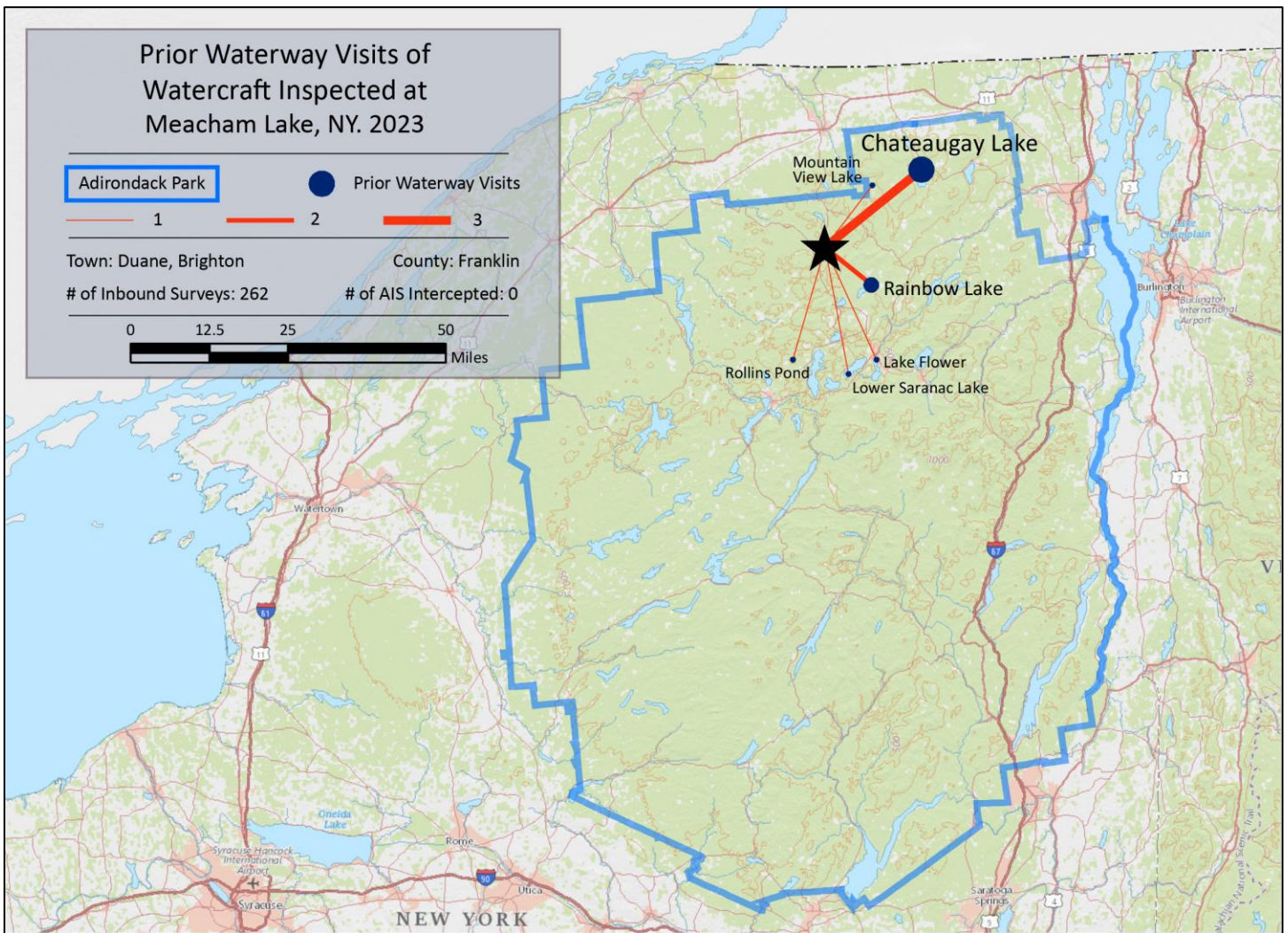
Non-invasive = native aquatic or terrestrial material; BN = brittle naiad; CLP = curly-leaf pondweed; HYD = hydrilla; EWM = Eurasian watermilfoil; VLM = variable-leaf milfoil; SWF = spiny/fishhook waterflea; WC = water chestnut; ZM = zebra mussel; */AIS = aquatic invasive species.

| Previous Waterways for Launching Boats | # visits |
|--|----------|
| NONE | 146 |
| SAME LAKE - PREVIOUS VISIT | 104 |
| Chateaugay Lake | 3 |
| Buck Pond (Rainbow Lake/Lake Kushaqua) | 2 |
| Lake Flower | 1 |
| Lower Saranac Lake | 1 |

| Previous Waterways for Launching Boats | # visits |
|--|------------|
| Mountain View Lake (Franklin County) | 1 |
| NOT ASKED | 1 |
| REFUSED TO ANSWER | 1 |
| Rollins Pond | 1 |
| UNKNOWN (boater doesn't know) | 1 |
| Total | 262 |

**State of Motorized Boat Registration
(n=391)**





Meacham Lake Boat Launch