

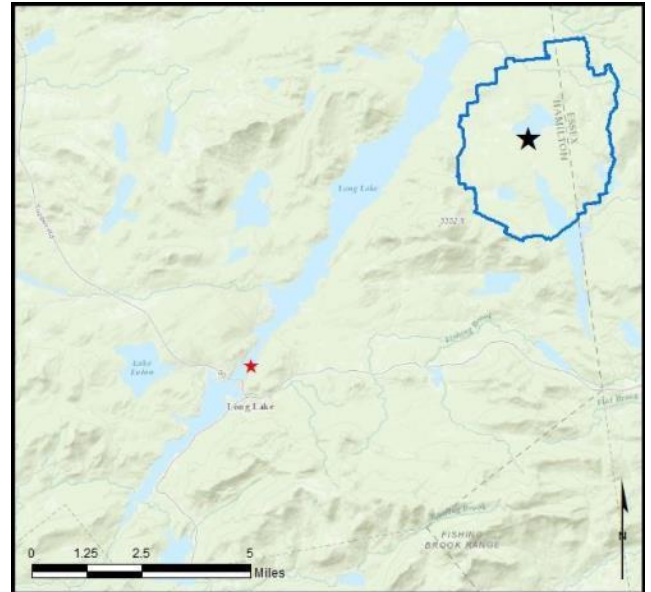
Long Lake

AIS intercepted: 6
Boats inspected: 2,472
Number of visitors: 5,102
Boats failing inspection: 7.2%
Decontaminations performed: 42

Dates of operation: May 28 – October 10
Total number of days covered: State Launch 98
 Decon Station 35

Weekly coverage: 5-7 days
Visitors showing spread prevention awareness: 87%
Number of previously visited waterways: Launch 96, Decon 13

AIS present in waterbody: variable-leaf milfoil
Stewardship history: 2008, 2011 - present
Partnership: Long Lake Association



Watercraft	Boat Type										total # boats observed	total # boats inspected
	Barge	Canoe	Dock	Kayak	Motor	PWC	Row	Sail	SUP	Wind		
State Launch	1	474	28	305	1406	211	5	6	7	1	2444	2428
percentage of total boats	0%	19%	1%	12%	58%	9%	0%	0%	0%	0%	100%	99%
Decon Station	0	0	0	5	28	12	0	0	0	0	45	44
percentage of total boats	0%	0%	0%	11%	62%	27%	0%	0%	0%	0%	100%	98%
total	1	474	28	310	1434	223	5	6	7	1	2489	2472
percentage of total boats	0%	19%	1%	12%	58%	9%	0%	0%	0%	0%	100%	99%

Boats observed at launch, including those not inspected. PWC=personal watercraft, SUP=stand-up paddleboard, Wind=windsurfer.

	total # visitors	organisms found			total organisms	# boats dirty	# boats w/AIS	# of inspections	% of inspected boats dirty	% of inspected boats w/AIS
		entering	leaving	roadside						
State Launch	5030	63	120	--	183	170	3	2428	7.0%	0.1%
Decon Station	72	--	--	7	7	7	3	44	15.9%	6.8%
total	5102	63	120	7	190	177	6	2472	7.2%	0.2%

Boats dirty = watercraft with any organic material, invasive, non-invasive or unknown.

Visitor Responses	AIS spread prevention awareness											# groups asked
	yes	Inspect	Wash	Drain	Bait	LW	Dry	Decon	same lake	first/frozen	didn't ask	
State Launch	1750	670	441	714	4	44	610	58	550	376	59	2007
percentage of total groups asked	87%	33%	22%	36%	0%	2%	30%	3%	27%	19%	NA	
Decon Station	38	4	8	5	0	2	10	37	0	0	0	39
percentage of total groups asked	97%	10%	21%	13%	0%	5%	26%	95%	0%	0%	NA	
total	1788	674	449	719	4	46	620	95	550	376	59	2046
percentage of total groups asked	87%	33%	22%	35%	0%	2%	30%	5%	27%	18%	NA	

Yes = showed AIS spread prevention awareness; Drain = drained bilge; Bait = emptied bait bucket/disposed of bait; LW = drained livewell; Dry = dried boat; Decon = visited decon station; Same Lake = boat only goes in this lake; First/Frozen = first launch of the season or frozen boat.

Organisms Removed	Organism Type							total # AIS	% of inspected boats w/AIS
	Non-invasive	CLP*	EWM*	VLM*	SWF*	WC*	ZM*		
State Launch	180	0	1	2	0	0	0	3	0.1%
percentage of total orgs	98%	0%	1%	1%	0%	0%	0%		
Decon Station	4	0	3	0	0	0	0	3	6.8%
percentage of total orgs	57%	0%	43%	0%	0%	0%	0%		
total	184	0	4	2	0	0	0	6	0.2%
percentage of total orgs	97%	0%	2%	1%	0%	0%	0%		

Non-invasive = native aquatic or terrestrial material; CLP = curly-leaf pondweed; EWM = Eurasian watermilfoil; VLM = variable-leaf milfoil; SWF = spiny waterflea; WC= water chestnut; ZM = zebra mussel; */AIS = aquatic invasive species.

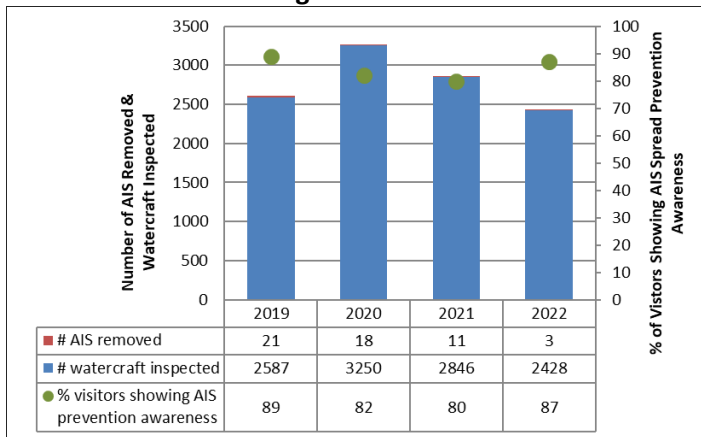
Long Lake Launch

Aquatic Invasive Species Intercepted by Stewards	# found on boats launching	Previous Waterway	# found on boats retrieving	Previous Waterway
Eurasian watermilfoil	1	Oneida Lake (1)	0	N/A
variable-leaf milfoil	0	N/A	2	Long Lake (2)
Totals	1		2	

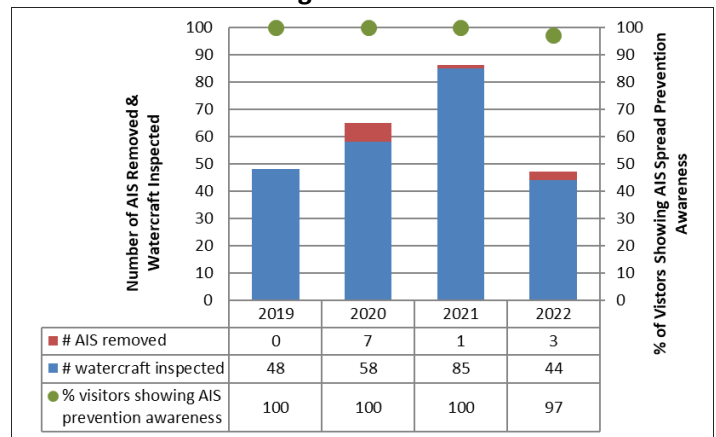
Long Lake Decon

Aquatic Invasive Species Intercepted by Stewards	# found at roadside	Previous Waterway
Eurasian watermilfoil	3	Lake Champlain (1), Oneida Lake (1), White Lake (1)
Totals	3	

Long Lake Launch



Long Lake Decon



Long Lake Launch

Previous Waterways for Launching Boats	# visits
NONE	745
SAME LAKE - PREVIOUS VISIT	329
RENTAL	64
UNKNOWN (boater doesn't know)	39
Raquette Lake	31
Forked Lake	22
Lake Eaton	17
Indian Lake (Hamilton County)	16
Great Sacandaga Lake	11
Lake George	11
Thirteenth Lake (Warren County)	11
Schroon Lake	10
Adirondacks (unspecified)	9
Tupper Lake	9
Lower Saranac Lake	8
NOT ASKED	7
Unspecified Private Owned	7
Fourth Lake	6
Harris Lake (Essex County)	6
Whitaker Lake (Hamilton County)	6
Lake Champlain	5
Bog River, NY	4
Follensby Pond (Franklin County)	4
Hudson River	4
Lake Pleasant	4
Canandaigua Lake	3
Cranberry Lake	3
Lake Placid	3
Massawepie Lake (St Lawrence County)	3
Rollins Pond	3
Seventh Lake	3
Blue Mountain Lake	2
Brant Lake	2
Caroga Lake	2
Connecticut River	2
Finger Lakes (unspecified)	2

Previous Waterways for Launching Boats	# visits
Franklin Falls Pond (Franklin County)	2
Grafton Lakes State Park (Rensselaer Cty)	2
Grampus Lake (Hamilton County)	2
Lake Clear	2
Lake Erie	2
Lake Ontario	2
Loon Lake (Warren County)	2
Middle Saranac Lake	2
Mohawk River	2
Pine Lake (Fulton County)	2
Piseco Lake	2
Raquette River, NY	2
REFUSED TO ANSWER	2
Saratoga Lake	2
Second Pond	2
Silver Lake (Wyoming County)	2
Upper Saranac Lake	2
Upper St. Regis Lake	2
Alcove Reservoir (Albany County)	1
Allagash Lake, ME	1
Almond Lake (Steuben County)	1
Arrowhead Lake, Denville, NJ	1
Ballston Lake	1
Big Moose Lake	1
Black River	1
Brantingham Lake (Lewis County)	1
Candlewood Lake, Brookfield, CT	1
Cayuga Lake	1
Chambers Lake, West Caln Township, PA	1
Chazy Lake	1
Conesus Lake	1
Cossayuna Lake (Washington County)	1
Eighth Lake	1
Erie Canal	1
Essex Chain Lakes (Essex County)	1

Previous Waterways for Launching Boats	# visits
Fish Creek Ponds	1
Jabe Pond (Warren County)	1
Kayuta Lake (Oneida County)	1
Lac Lovering, QC	1
Lake Adirondack (Hamilton County)	1
Lake Algonquin (Hamilton County)	1
Lake Bomoseen, Castleton, VT	1
Lake Bonaparte	1
Lake Durant (Hamilton County)	1
Lake Flower	1
Lake Wallenpaupack, Wayne County, PA	1
Lake Zoar, Fairfield, CT	1
Lewey Lake (Hamilton County)	1
Little Tupper Lake	1
Long Island Sound	1
Mollys Falls Pond, Marshfield, VT	1
Monksville Reservoir, Passaic County, NJ	1
Oneida Lake	1
Oneida River, NY	1
Onondaga Lake	1
Oswego River, NY	1
Owasco Lake	1
Paradox Lake	1
Rich Lake (Essex County)	1
Round Lake (Hamilton County)	1
Seneca Lake	1
Somerset Reservoir, Stratton, VT	1
Splitrock Reservoir, Rockaway Township, NJ	1
St. Lawrence River	1
Swift River, MA	1
unspecified lake in Massachusetts	1
Waterbury Reservoir, Waterbury, VT	1
White Lake (Oneida County)	1
White Lake (Sullivan County)	1
Wickaboag Lake, West Brookfield, MA	1
Total	1501

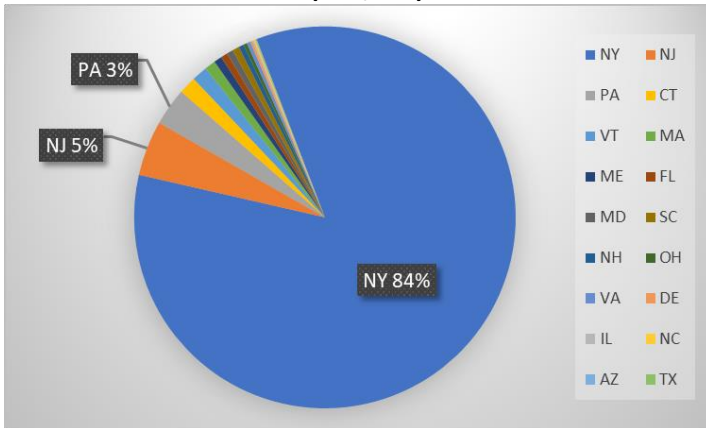
Long Lake Decon

Previous Waterways for Launching Boats	# visits
Long Lake	16
Adirondacks (unspecified)	3
Lake Champlain	3
Lower Saranac Lake	3
NONE	3
Tupper Lake	3
Indian Lake (Hamilton County)	2
Lake Colby	2
NOT ASKED	2

Previous Waterways for Launching Boats	# visits
Blue Mountain Lake	1
Canachagala Lake (Herkimer County)	1
Lake George	1
Lake of the Woods (Jefferson County)	1
Oneida Lake	1
Schroon Lake	1
Unspecified Private Owned	1
White Lake (Oneida County)	1
Total	45

State of Motorized Boat Registration

Long Lake Launch
(n=1,604)



Long Lake Decon
(n=34)

