

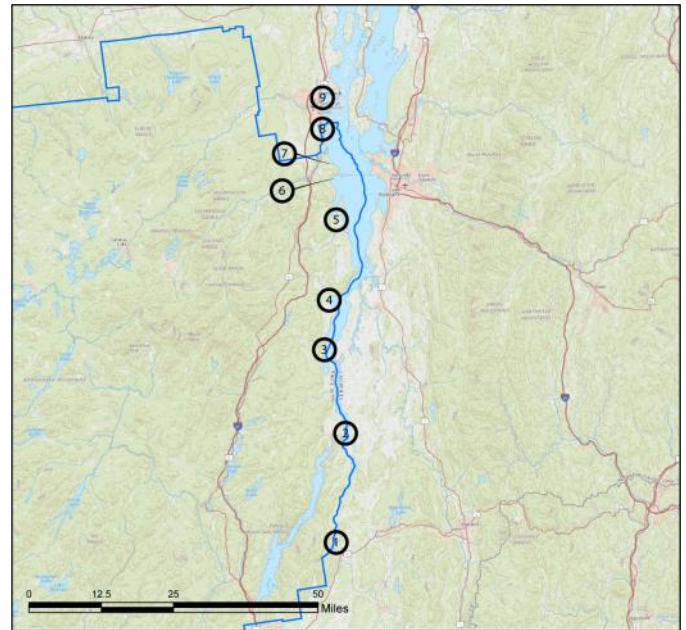
Lake Champlain

AIS intercepted: 332
Boats inspected: 7,661
Number of visitors: 17,683
Boats failing inspection: 10.7%

Dates of operation: May 28 – October 10
Visitors showing spread prevention awareness: 89%
Number of previously visited waterways: 77

AIS present in waterbody: Eurasian watermilfoil,
 variable-leaf milfoil, curly-leaf pondweed,
 water chestnut, zebra mussel, European frogbit,
 spiny waterflea, brittle naiad, yellow floating heart

Stewardship history: 2016 - present
Partnership: Lake Champlain Basin Program



2-Ticonderoga; 3-Port Henry; 4-Westport;
 5-Willsboro; 6-Port Douglas; 8-Peru; 9-Plattsburgh

Watercraft	Boat Type										total # boats observed	total # boats inspected
	Barge	Canoe	Dock	Kayak	Motor	PWC	Row	Sail	SUP	Wind		
Peru	3	34	10	157	1709	201	4	12	8	1	2139	1924
percentage of total boats	0%	2%	0%	7%	80%	9%	0%	1%	0%	0%	100%	90%
Plattsburgh	1	2	2	52	1092	151	4	4	2	0	1310	1216
percentage of total boats	0%	0%	0%	4%	83%	12%	0%	0%	0%	0%	100%	93%
Port Douglas	0	3	0	24	1412	100	4	15	1	0	1559	1544
percentage of total boats	0%	0%	0%	2%	91%	6%	0%	1%	0%	0%	100%	99%
Port Henry	3	4	3	9	1212	69	2	3	1	4	1310	1078
percentage of total boats	0%	0%	0%	1%	93%	5%	0%	0%	0%	0%	100%	82%
Ticonderoga	0	0	0	1	324	6	0	0	1	0	332	320
percentage of total boats	0%	0%	0%	0%	98%	2%	0%	0%	0%	0%	100%	96%
Westport	0	16	0	20	831	18	2	16	4	1	908	693
percentage of total boats	0%	2%	0%	2%	92%	2%	0%	2%	0%	0%	100%	76%
Willsboro	1	4	4	26	717	125	0	14	0	1	892	886
percentage of total boats	0%	0%	0%	3%	80%	14%	0%	2%	0%	0%	100%	99%
total	8	63	19	289	7297	670	16	64	17	7	8450	7661
percentage of total boats	0%	1%	0%	3%	86%	8%	0%	1%	0%	0%	100%	91%

Boats observed at launch, including those not inspected. PWC=personal watercraft, SUP=stand-up paddleboard, Wind=windsurfer.

	total # visitors	organisms found			total organisms	# boats dirty	# boats w/AIS	# of inspections	% of inspected boats dirty	% of inspected boats w/AIS
		entering	leaving	roadside						
Peru	4264	32	272	--	304	202	51	1924	10.5%	2.7%
Plattsburgh	2541	61	196	--	257	214	60	1216	17.6%	4.9%
Port Douglas	3458	72	349	--	421	257	98	1544	16.6%	6.3%
Port Henry	2854	2	25	--	27	18	13	1078	1.7%	1.2%
Ticonderoga	589	1	12	--	13	10	10	320	3.1%	3.1%
Westport	2105	5	77	--	82	79	68	693	11.4%	9.8%
Willsboro	1872	9	37	--	46	41	12	886	4.6%	1.4%
total	17683	182	968	--	1150	821	312	7661	10.7%	4.1%

Boats dirty = watercraft with any organic material, invasive, non-invasive or unknown.

Visitor Responses	AIS spread prevention awareness											# groups asked
	yes	Inspect	Wash	Drain	Bait	LW	Dry	Decon	same lake	first/frozen	didn't ask	
Peru	1316	102	535	206	21	61	405	109	402	149	240	1810
percentage of total groups asked	73%	6%	30%	11%	1%	3%	22%	6%	22%	8%	NA	
Plattsburgh	867	124	418	208	0	74	167	85	201	70	242	1030
percentage of total groups asked	84%	12%	41%	20%	0%	7%	16%	8%	20%	7%	NA	
Port Douglas	1465	706	161	518	9	118	241	144	251	78	16	1533
percentage of total groups asked	96%	46%	11%	34%	1%	8%	16%	9%	16%	5%	NA	
Port Henry	1090	289	471	256	21	89	698	31	201	48	205	1105
percentage of total groups asked	99%	26%	43%	23%	2%	8%	63%	3%	18%	4%	NA	
Ticonderoga	221	112	126	2	0	2	151	15	2	0	71	260
percentage of total groups asked	85%	43%	48%	1%	0%	1%	58%	6%	1%	0%	NA	
Westport	845	40	753	4	3	18	67	30	9	2	38	850
percentage of total groups asked	99%	5%	89%	0%	0%	2%	8%	4%	1%	0%	NA	
Willsboro	826	182	359	122	2	40	319	96	84	29	7	852
percentage of total groups asked	97%	21%	42%	14%	0%	5%	37%	11%	10%	3%	NA	
total	6630	1555	2823	1316	56	402	2048	510	1150	376	819	7440
percentage of total groups asked	89%	21%	38%	18%	1%	5%	28%	7%	15%	5%	NA	

Yes = showed AIS spread prevention awareness; Drain = drained bilge; Bait = emptied bait bucket/disposed of bait; LW = drained livewell; Dry = dried boat; Decon = visited decon station; Same Lake = boat only goes in this lake; First/Frozen = first launch of the season or frozen boat.

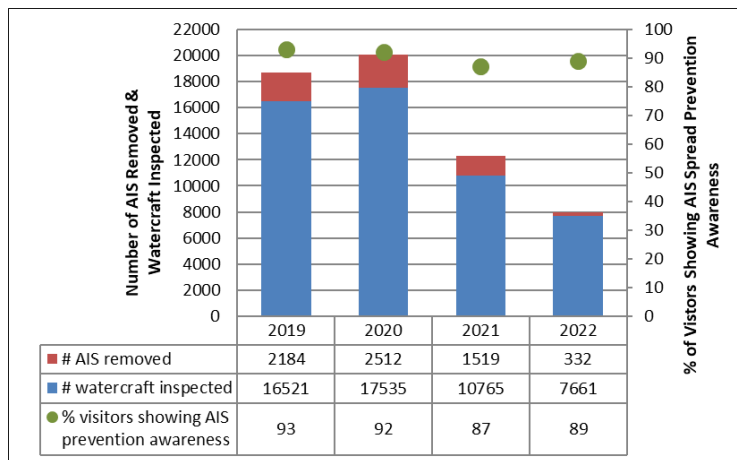
Decontaminations performed	
Peru	96
Plattsburgh	76
Port Douglas	102
Port Henry	18
Ticonderoga	15
Willsboro	81

Location	dates of operation	# of days manned
Peru	May 28 - October 9	108
Plattsburgh	May 28 - October 8	100
Port Douglas	May 28 - October 10	86
Port Henry	May 28 - October 10	114
Ticonderoga	May 28 - August 21	68
Westport	May 28 - August 22	63
Willsboro	May 28 - September 25	77

Organisms Removed	Organism Type							total # AIS	% of inspected boats w/AIS
	Non-invasive	CLP*	EWM*	VLM*	SWF*	WC*	ZM*		
Peru	251	4	15	0	1	0	33	53	2.7%
percentage of total orgs	83%	1%	5%	0%	0%	0%	11%		
Plattsburgh	196	2	55	0	0	1	3	61	4.9%
percentage of total orgs	76%	1%	21%	0%	0%	0%	1%		
Port Douglas	312	14	51	0	10	0	34	109	6.3%
percentage of total orgs	74%	3%	12%	0%	2%	0%	8%		
Port Henry	12	0	13	0	0	0	2	15	1.2%
percentage of total orgs	44%	0%	48%	0%	0%	0%	7%		
Ticonderoga	3	1	4	0	0	1	4	10	3.1%
percentage of total orgs	23%	8%	31%	0%	0%	8%	31%		
Westport	11	65	0	0	2	0	4	71	9.8%
percentage of total orgs	13%	79%	0%	0%	2%	0%	5%		
Willsboro	33	0	6	0	0	0	7	13	1.4%
percentage of total orgs	72%	0%	13%	0%	0%	0%	15%		
total	818	86	144	0	13	2	87	332	4.1%
percentage of total orgs	71%	7%	13%	0%	1%	0%	8%		

Non-invasive = native aquatic or terrestrial material; CLP = curly-leaf pondweed; EWM = Eurasian watermilfoil; VLM = variable-leaf milfoil; SWF = spiny waterflea; WC= water chestnut; ZM = zebra mussel; */AIS = aquatic invasive species.

Aquatic Invasive Species Intercepted by Stewards	# found on boats launching	Previous Waterway	# found on boats retrieving	Previous Waterway
curly-leaf pondweed	5	Lake George (2), Lake Champlain (2), St. Lawrence River (1)	81	Lake Champlain (81)
Eurasian watermilfoil	30	Lake Champlain (25), St. Lawrence River (2), Lake Ontario (1), Lake Zoar CT (1), None (1)	114	Lake Champlain (114)
spiny/fishhook waterflea	2	Lake Champlain (1), Lake George (1)	11	Lake Champlain (11)
water chestnut	1	Great Chazy River (1)	1	Lake Champlain (1)
zebra mussel	14	Lake Champlain (8), None (5), St. Lawrence River (1)	73	Lake Champlain (73)
Totals	52		280	

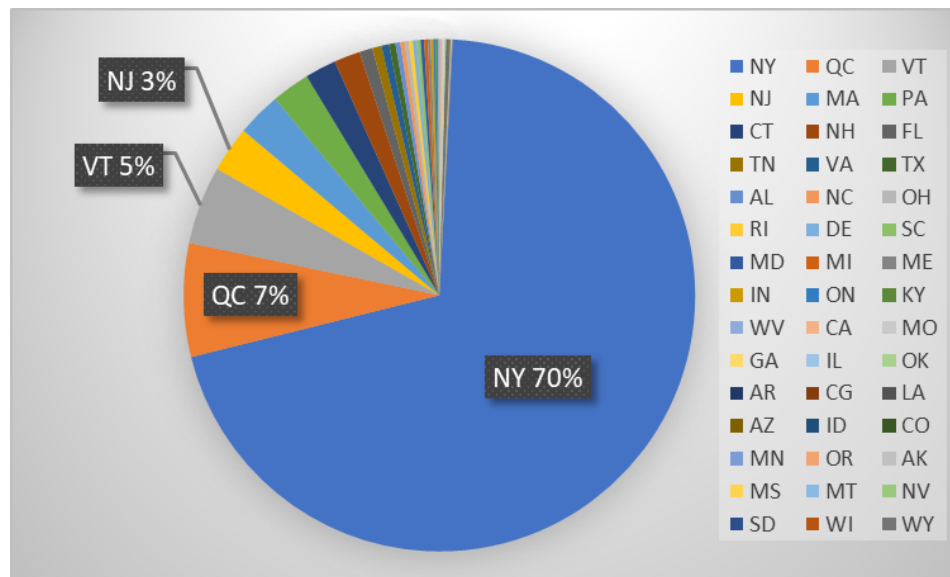


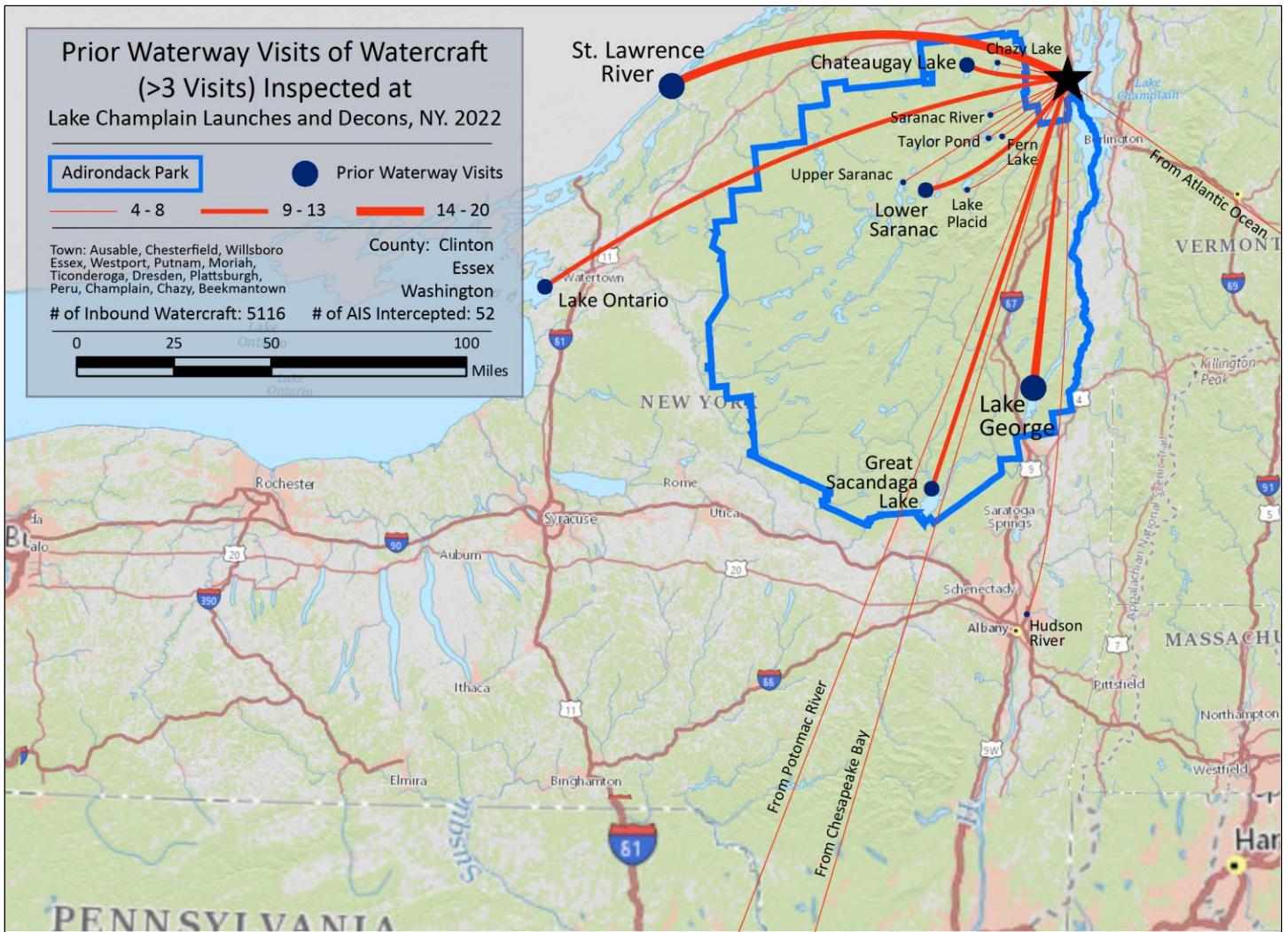
Previous Waterways for Launching Boats	# visits
SAME LAKE - PREVIOUS VISIT	3450
NONE	1141
NOT ASKED	218
REFUSED TO ANSWER	34
RENTAL	28
UNKNOWN (boater doesn't know)	22
Lake George	20
St. Lawrence River	18
Great Sacandaga Lake	13
Chateaugay Lake	11
Lake Ontario	9
Lower Saranac Lake	9
Hudson River	8
Saranac River	8
Chazy Lake	6
Fern Lake (Clinton County)	6
Atlantic Ocean	5
Lake Placid	5
Upper Saranac Lake	5
Chesapeake Bay	4
Potomac River	4
Taylor Pond (Clinton County)	4
Delaware River	3
Keuka Lake	3
Lake Ninevah, Mt Holly, VT	3
Saguenay River, QC	3
Ausable River	2
Buck Pond (Rainbow Lake/Lake Kushaqua)	2
Clear Lake (Jefferson County)	2
Great Chazy River, NY	2

Previous Waterways for Launching Boats	# visits
Indian Lake (Hamilton County)	2
James River, VA	2
Lake Flower	2
Lake Memphremagog, QC	2
Long Pond (Essex County)	2
Oneida Lake	2
Richelieu River, QC	2
Salmon River, NY	2
Saratoga Lake	2
Schroon Lake	2
Adirondacks (unspecified)	1
Almond Lake (Steuben County)	1
Archer Vly (Saratoga County)	1
Bantam Lake, Morris, CT	1
Brant Lake	1
Cassadaga Lakes (Chautauqua County)	1
Cayuga Lake	1
Cazenovia Lake	1
Cochnewagon Lake, Monmouth, ME	1
Concord River, MA	1
Conesus Lake	1
Dyken Pond (Rensselaer County)	1
Fishkill Creek (Dutchess County)	1
Guntersville Lake, AL	1
Herrington Lake, Mercer County, KY	1
Horseshoe Lake (St Lawrence County)	1
Johns Lake, FL	1
Lac Saint-Jean, QC	1
Lake Ariel, Wayne County, PA	1

Previous Waterways for Launching Boats	# visits
Lake Carmi, Franklin, VT	1
Lake Eaton	1
Lake Morey, Fairlee, VT	1
Lake Moultrie, SC	1
Lake Neatahwanta (Oswego County)	1
Lake Saint Catherine, Poultney, VT	1
Lake Superior (Sullivan County)	1
Lake Winnepesaukee, Alton, NH	1
Lincoln Pond (Essex County)	1
Long Island Sound	1
Loon Lake (Franklin County)	1
Middle Saranac Lake	1
Mohawk River	1
Newfound Lake, Bristol, NH	1
Onota Lake, Pittsfield, MA	1
Percy Priest Lake, TN	1
Rivière Saint-François, QC	1
Round Lake (Essex County)	1
Santee River, SC	1
Saranac Chain of Lakes (unspecified)	1
Saratoga River	1
Smith Mountain Lake, Bedford County, VA	1
Spofford Lake, Chesterfield, NH	1
Tar River Reservoir, NC	1
Tupper Lake	1
Umbagog Lake, Coos County, NH	1
unspecified lake in Kansas	1
unspecified lake in Ontario	1
Unspecified Private Owned	1
Total	5116

State of Motorized Boat Registration
(n=7,880)





Westport steward Luke Withstandley displaying curly-leaf pondweed removed from retrieving boats.