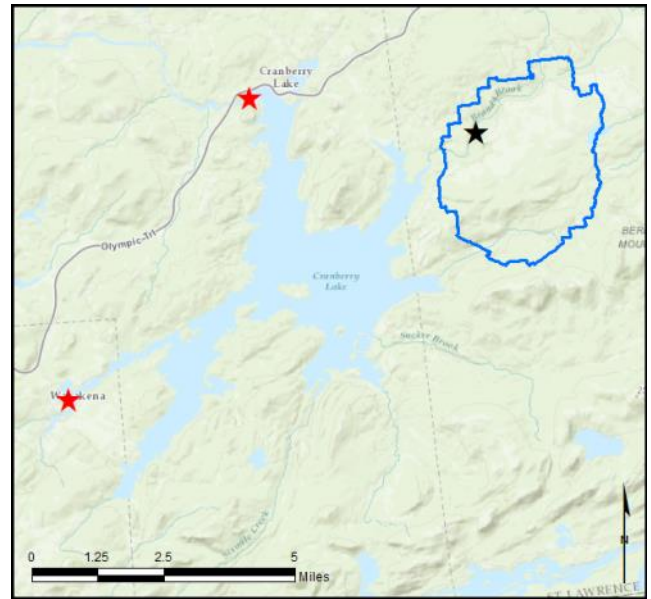


Cranberry Lake

AIS intercepted: 0
Boats inspected: 603
Number of visitors: 1,499
Boats failing inspection: 0.7%

Dates of operation: July 2 – August 19
Total number of days covered: 32
Weekly coverage: 5 days
Visitors showing spread prevention awareness: 94%
Number of previously visited waterways: 48

AIS present in waterbody: variable-leaf milfoil
Stewardship history: 2011 - present
Partnership: Cranberry Lake Boat Club



Watercraft	Boat Type										total # boats observed	total # boats inspected
	Barge	Canoe	Dock	Kayak	Motor	PWC	Row	Sail	SUP	Wind		
# boats observed	0	42	1	37	502	36	0	2	0	0	620	603
percentage of total boats	0%	7%	0%	6%	81%	6%	0%	0%	0%	0%	100%	97%

Boats observed at launch, including those not inspected. PWC=personal watercraft, SUP=stand-up paddleboard, Wind=windsurfer.

total # visitors	organisms found			total organisms	# boats dirty	# boats w/AIS	# of inspections	% of inspected boats dirty	% of inspected boats w/AIS
	entering	leaving	roadside						
1499	0	4	--	4	4	0	603	0.7%	0%

Boats dirty = watercraft with any organic material, invasive, non-invasive or unknown.

Visitor Responses	AIS spread prevention awareness											# groups asked
	yes	Inspect	Wash	Drain	Bait	LW	Dry	Decon	same lake	first/frozen	didn't ask	
# groups	508	77	405	11	3	5	54	14	51	10	31	541
percentage of total groups asked	94%	14%	75%	2%	1%	1%	10%	3%	9%	2%	NA	

Yes = showed AIS spread prevention awareness; Drain = drained bilge; Bait = emptied bait bucket/disposed of bait; LW = drained livewell; Dry = dried boat; Decon = visited decon station; Same Lake = boat only goes in this lake; First/Frozen = first launch of the season or frozen boat.

Organisms Removed	Organism Type							total # AIS	% of inspected boats w/AIS
	Non-invasive	CLP*	EWM*	VLM*	SWF*	WC*	ZM*		
# organisms	4	0	0	0	0	0	0	0	0%
percentage of total orgs	100%	0%	0%	0%	0%	0%	0%		

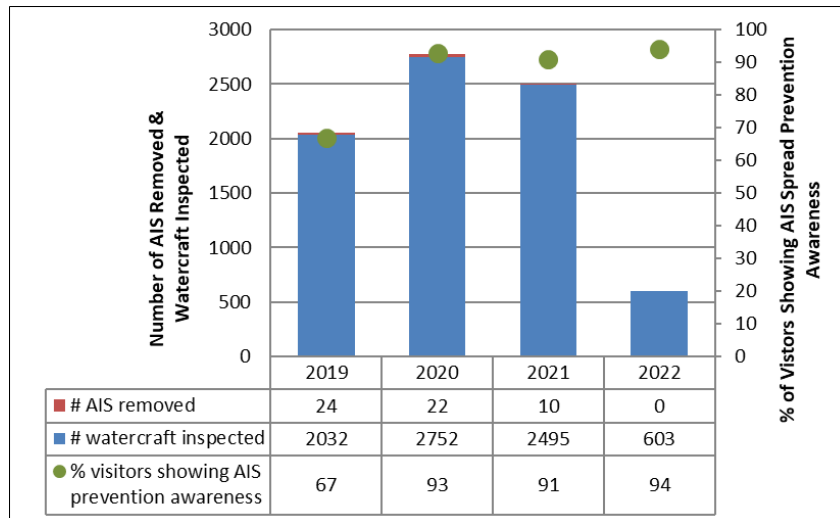
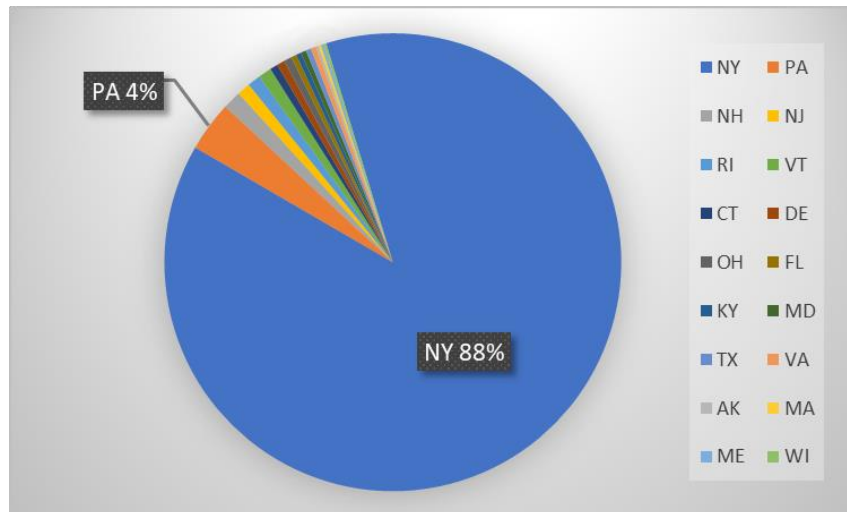
Non-invasive = native aquatic or terrestrial material; CLP = curly-leaf pondweed; EWM = Eurasian watermilfoil; VLM = variable-leaf milfoil; SWF = spiny waterflea; WC= water chestnut; ZM = zebra mussel; */AIS = aquatic invasive species.


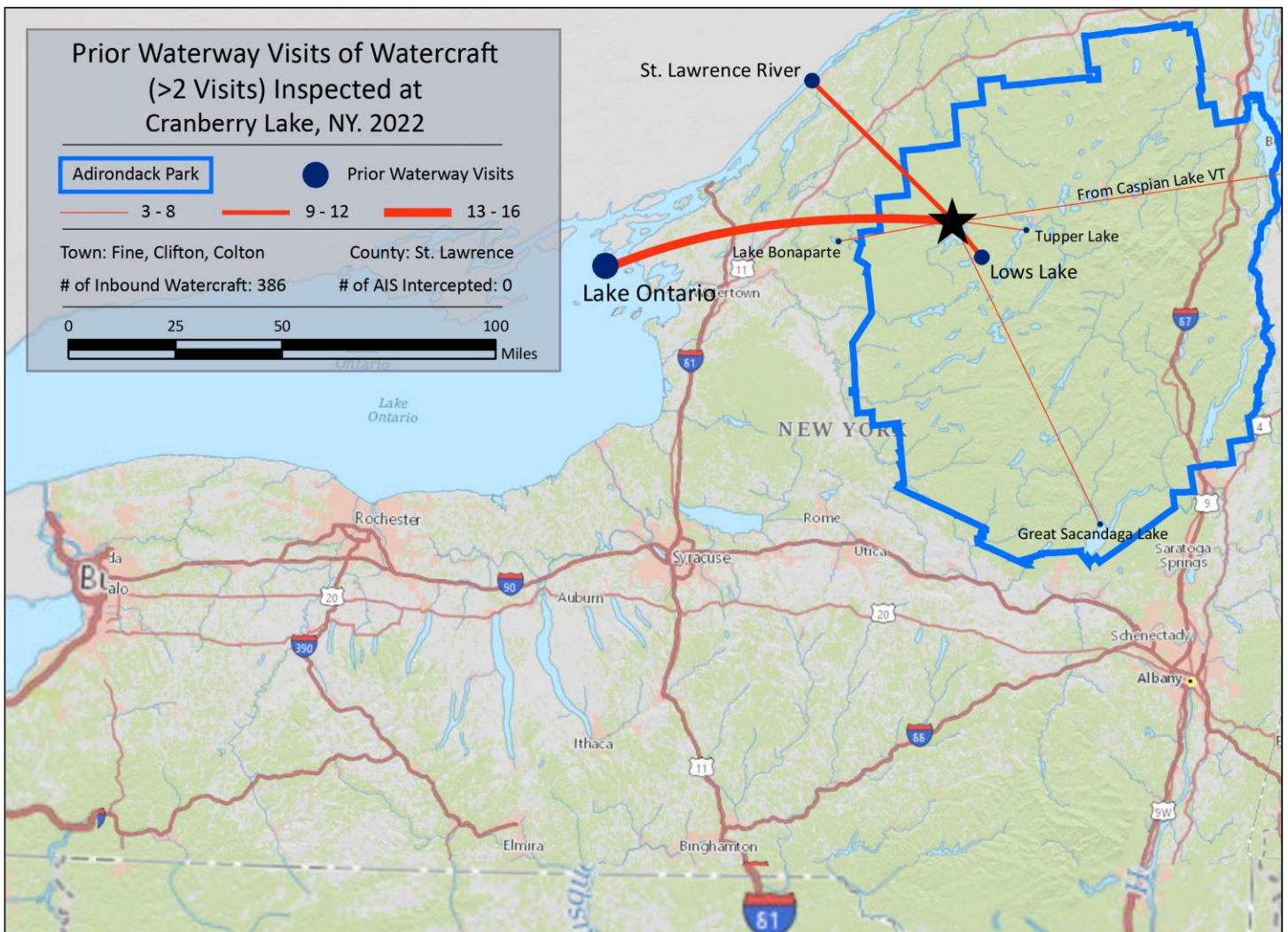
Previous Waterways for Launching Boats	# visits
SAME LAKE - PREVIOUS VISIT	153
NONE	93
NOT ASKED	24
Lake Ontario	16
Lows Lake	12
St. Lawrence River	11
Lake Bonaparte	6
REFUSED TO ANSWER	6
Caspian Lake, Greensboro, VT	3
Great Sacandaga Lake	3
Tupper Lake	3
Atlantic Ocean	2
Black Lake (St Lawrence County)	2
Buck Pond (Rainbow Lake/Lake Kushaqua)	2
Canada Lake	2
Carry Falls Reservoir	2
Indian Lake (Hamilton County)	2
Keuka Lake	2
Long Lake	2

Previous Waterways for Launching Boats	# visits
North Sandy Pond (Jefferson County)	2
Oswegatchie River, NY	2
UNKNOWN (boater doesn't know)	2
unspecified lake in Tennessee	2
Ashokan Reservoir (Ulster County)	1
Black River	1
Blue Mountain Lake	1
Buckeye Lake, Licking County, OH	1
Canadice Lake	1
Canandaigua Lake	1
Chub Lake (St Lawrence County)	1
Cuba Lake (Allegany/Cattaraugus Counties)	1
Erie Canal	1
Geneva Lake, Walworth County, WI	1
Henderson Lake (Essex County)	1
High Falls Pond (Lewis County)	1
Higley Falls Reservoir	1
Lake Champlain	1

Previous Waterways for Launching Boats	# visits
Lake Erie	1
Lake Kanawauke (Orange/Rockland)	1
Lake Sunapee, Sunapee, NH	1
Little Tupper Lake	1
Little Wolf Pond	1
Lower Saranac Lake	1
Mohawk River	1
Niagara River, NY	1
Onondaga Lake	1
Owasco Lake	1
RENTAL	1
Round Pond (Hamilton County)	1
Schoharie Creek, NY	1
Schroon Lake	1
Seneca Lake	1
Shenandoah River, VA	1
Stillwater Reservoir	1
Upper Saranac Lake	1
Total	386

State of Motorized Boat Registration
(n=537)





Cranberry Lake Boat Launch