

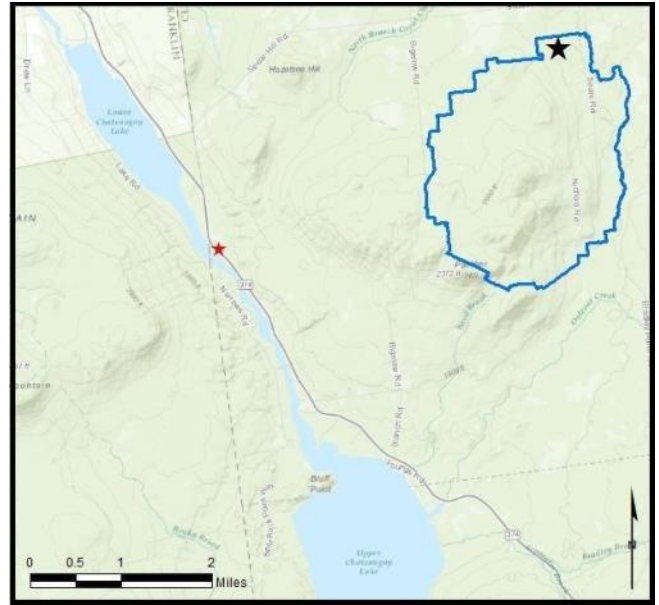
## Chateaugay Lake

**AIS intercepted:** 135  
**Boats inspected:** 1,921  
**Number of visitors:** 4,285  
**Boats failing inspection:** 11.6%  
**Decontaminations performed:** 167

**Dates of operation:** May 28 – October 2  
**Total number of days covered:** 92  
**Weekly coverage:** 7 days  
**Visitors showing spread prevention awareness:** 82%  
**Number of previously visited waterways:** 33

**AIS present in waterbody:** Eurasian watermilfoil, curly-leaf pondweed

**Stewardship history:** 2012 – present  
**Partnership:** Chateaugay Lakes Association



Watercraft	Boat Type										total # boats observed	total # boats inspected
	Barge	Canoe	Dock	Kayak	Motor	PWC	Row	Sail	SUP	Wind		
# boats observed	0	26	0	241	1413	235	1	3	4	0	1923	1921
percentage of total boats	0%	1%	0%	13%	73%	12%	0%	0%	0%	0%	100%	99.9%

Boats observed at launch, including those not inspected. PWC=personal watercraft, SUP=stand-up paddleboard, Wind=windsurfer.

total # visitors	organisms found			total organisms	# boats dirty	# boats w/AIS	# of inspections	% of inspected boats dirty	% of inspected boats w/AIS
	entering	leaving	roadside						
4285	13	298	--	311	222	135	1921	11.6%	7.0%

Boats dirty = watercraft with any organic material, invasive, non-invasive or unknown.

Visitor Responses	AIS spread prevention awareness											# groups asked
	yes	Inspect	Wash	Drain	Bait	LW	Dry	Decon	same lake	first/frozen	didn't ask	
# groups	1019	44	261	172	0	6	291	189	181	269	550	1241
percentage of total groups asked	82%	4%	21%	14%	0%	0%	23%	15%	15%	22%	NA	

Yes = showed AIS spread prevention awareness; Drain = drained bilge; Bait = emptied bait bucket/disposed of bait; LW = drained livewell; Dry = dried boat; Decon = visited decon station; Same Lake = boat only goes in this lake; First/Frozen = first launch of the season or frozen boat.

Organisms Removed	Organism Type							total # AIS	% of inspected boats w/AIS
	Non-invasive	CLP*	EWM*	VLM*	SWF*	WC*	ZM*		
# organisms	176	0	134	0	0	0	1	135	7.0%
percentage of total orgs	57%	0%	43%	0%	0%	0%	0%		

Non-invasive = native aquatic or terrestrial material; CLP = curly-leaf pondweed; EWM = Eurasian watermilfoil; VLM = variable-leaf milfoil; SWF = spiny waterflea; WC= water chestnut; ZM = zebra mussel; \*/AIS = aquatic invasive species.

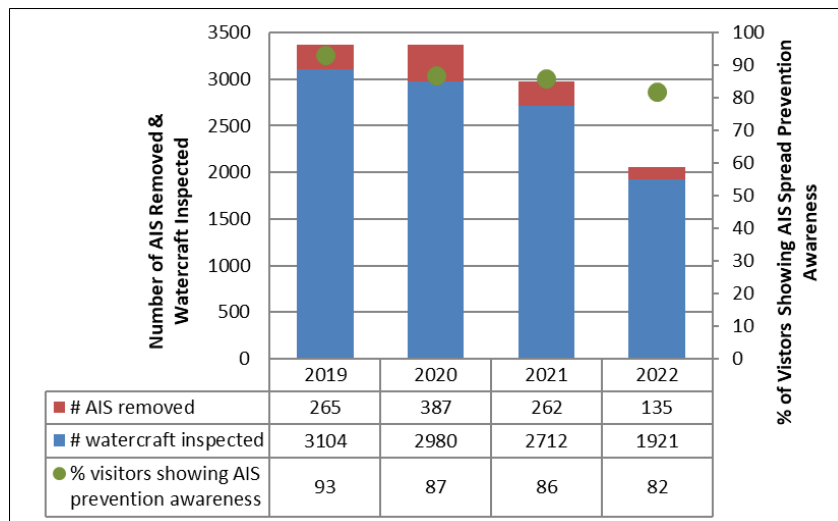
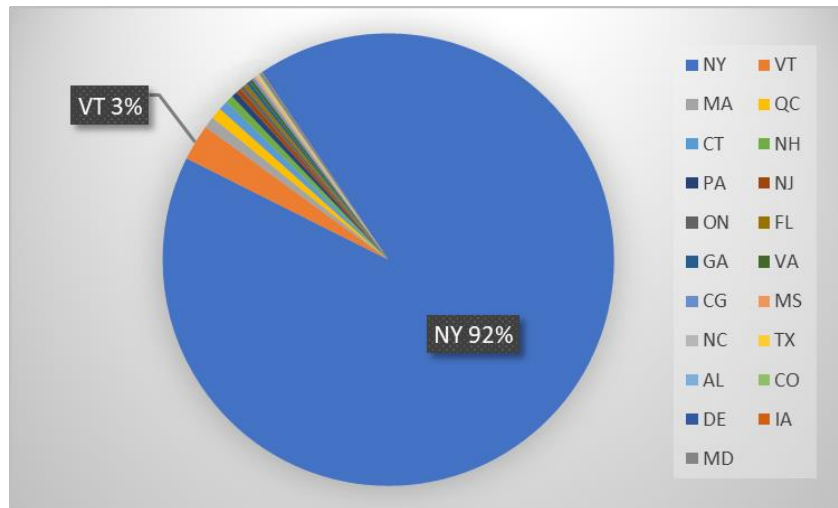
Aquatic Invasive Species Intercepted by Stewards	# found on boats launching	Previous Waterway	# found on boats retrieving	Previous Waterway
Eurasian watermilfoil	2	Chateaugay Lake (1), <i>Not Asked</i> (1)	132	Chateaugay Lake (132)
zebra mussel	1	<i>None</i> (1)	0	N/A
<b>Totals</b>	<b>3</b>		<b>132</b>	

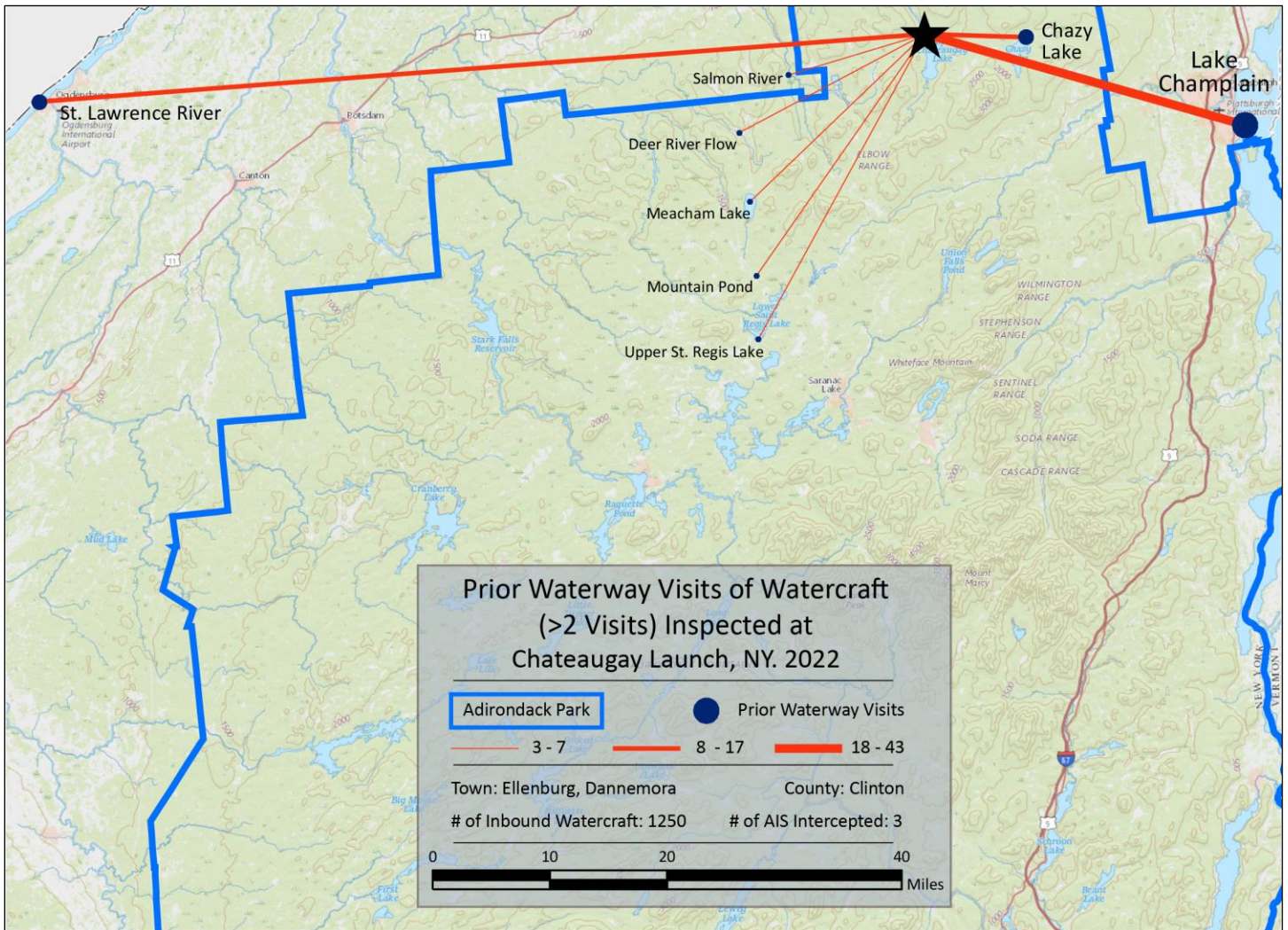
Previous Waterways for Launching Boats	# visits
NONE	695
SAME LAKE - PREVIOUS VISIT	420
Lake Champlain	43
Chazy Lake	17
St. Lawrence River	11
NOT ASKED	7
Deer River Flow (Franklin County)	6
Salmon River, NY	5
Meacham Lake	3
Mountain Pond (Franklin County)	3
Upper St. Regis Lake	3
Cayuga Lake	2
Lake Clear	2

Previous Waterways for Launching Boats	# visits
Lake Flower	2
Long Pond St. Regis Canoe Area (Franklin)	2
Loon Lake (Franklin County)	2
Lower Saranac Lake	2
Mountain View Lake (Franklin County)	2
Sandy Creek, NY	2
UNKNOWN (boater doesn't know)	2
Upper Saranac Lake	2
Buck Pond (Rainbow Lake/Lake Kushaqua)	1
Cranberry Lake	1
Fern Lake (Clinton County)	1
Forge Pond, Westford, MA	1
Francis Lake (Lewis County)	1

Previous Waterways for Launching Boats	# visits
Great Chazy River, NY	1
Hudson River	1
Jones Pond (Franklin County)	1
Lake Placid	1
Lake Titus (Franklin County)	1
Lincoln Pond (Essex County)	1
Middle Saranac Lake	1
Mohawk River	1
Saratoga Lake	1
Second Pond	1
Spitfire Lake (Franklin County)	1
Unspecified Private Owned	1
<b>Total</b>	<b>1250</b>

State of Motorized Boat Registration  
(n=1,617)





Chateaugay Lake Boat Launch