

AWI Partner Program Reports

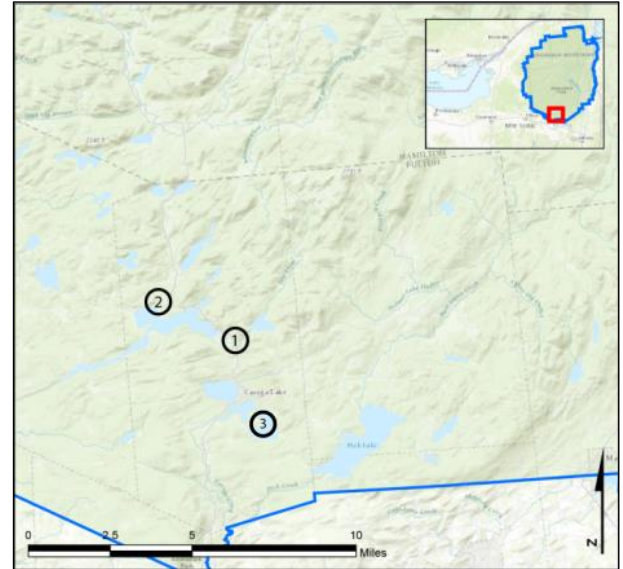
Canada Lake, East Caroga Lake & Caroga Decontamination Station

AIS intercepted: 5
Boats inspected: 2,866
Number of visitors: 4,875
Boats failing inspection: 0.7%
Decontaminations performed: 255

Dates of operation: May 26 – October 9
Visitors showing spread prevention awareness: 97%
Number of previously visited waterways: West Lake 50, East Caroga 9, Caroga Decon 43

AIS Present in Waterbody: Eurasian watermilfoil
Partnerships: Town of Caroga, Canada Lakes Conservation and E/W Caroga Lake Association

Notes: AWI provided support through WISPA data management.



1-Caroga Decon; 2-Canada Lake; 3-East Caroga Lake

Watercraft	Boat Type										total # boats observed	total # boats inspected
	Barge	Canoe	Dock	Kayak	Motor	PWC	Row	Sail	SUP	Wind		
West Lake Launch	1	207	0	950	944	164	8	5	34	1	2314	2303
percentage of total boats	0.04%	9%	0%	41%	41%	7%	0.3%	0.2%	1%	0.04%	100%	99.5%
East Caroga Lake	0	14	0	182	25	29	4	1	7	0	262	262
percentage of total boats	0%	5%	0%	69%	10%	11%	2%	0.4%	3%	0%	100%	100%
Caroga Decon	0	8	2	52	203	22	3	4	7	0	301	301
percentage of total boats	0%	3%	1%	17%	67%	7%	1%	1%	2%	0%	100%	100%
total	1	229	2	1184	1172	215	15	10	48	1	2877	2866
percentage of total boats	0.03%	8%	0.1%	41%	41%	7%	1%	0.3%	2%	0.03%	100%	99.6%

Boats observed at launch, including those not inspected. PWC=personal watercraft, SUP=stand-up paddleboard, Wind=windsurfer.

	total # visitors	organisms found			total organisms	# boats dirty	# boats w/AIS	# of inspections	% of inspected boats dirty	% of inspected boats w/AIS
		entering	leaving	roadside						
West Lake Launch	4051	1	5	0	6	6	0	2303	0.3%	0%
East Caroga Lake	319	1	0	0	1	1	0	262	0.4%	0%
Caroga Decon	505	0	0	13	13	12	4	301	4.0%	1.3%
total	4875	2	5	13	20	19	4	2866	0.7%	0.1%

Boats dirty = watercraft with any organic material, invasive, non-invasive or unknown.

Visitor Responses	AIS spread prevention awareness											# groups asked
	yes	Inspect	Wash	Drain	Bait	LW	Dry	Decon	same lake	first/frozen	didn't ask	
West Lake Launch	1720	409	450	19	0	1	324	116	725	301	15	1772
percentage of total groups asked	97%	23%	25%	1%	0%	0.1%	18%	7%	41%	17%	NA	
East Caroga Lake	151	7	51	2	0	0	59	1	12	49	0	156
percentage of total groups asked	97%	4%	33%	1%	0%	0%	38%	1%	8%	31%	NA	
Caroga Decon	265	62	43	10	3	5	91	237	2	11	0	271
percentage of total groups asked	98%	23%	16%	4%	1%	2%	34%	87%	1%	4%	NA	
total	2136	478	544	31	3	6	474	354	739	361	15	2199
percentage of total groups asked	97%	22%	25%	1%	0.1%	0.3%	22%	16%	34%	16%	NA	

Yes = showed AIS spread prevention awareness; Drain = drained bilge; Bait = emptied bait bucket/disposed of bait; LW = drained livewell; Dry = dried boat; Decon = visited decon station; Same Lake = boat only goes in this lake; First/Frozen = first launch of the season or frozen boat.

Organisms Removed	Organism Type									total # AIS	% of inspected boats w/AIS
	Non-invasive	BN*	CLP*	HYD*	EWM*	VLM*	SWF*	WC*	ZM*		
West Lake Launch	6	0	0	0	0	0	0	0	0	0	0%
percentage of total orgs	100%	0%	0%	0%	0%	0%	0%	0%	0%		
East Caroga Lake	1	0	0	0	0	0	0	0	0	0	0%
percentage of total orgs	100%	0%	0%	0%	0%	0%	0%	0%	0%		
Caroga Decon	8	0	1	0	2	0	0	0	2	5	1.3%
percentage of total orgs	62%	0%	8%	0%	15%	0%	0%	0%	15%		
total	15	0	1	0	2	0	0	0	2	5	0.1%
percentage of total orgs	75%	0%	5%	0%	10%	0%	0%	0%	10%		

Non-invasive = native aquatic or terrestrial material; BN = brittle naiad; CLP = curly-leaf pondweed; HYD = hydrilla; EWM = Eurasian watermilfoil; VLM = variable-leaf milfoil; SWF = spiny/fishhook waterflea; WC = water chestnut; ZM = zebra mussel; */AIS = aquatic invasive species.

Caroga Decon

Aquatic Invasive Species Intercepted by Stewards	# found at roadside	Previous Waterway
curly-leaf pondweed	1	Caroga Lake (1)
Eurasian watermilfoil	2	Caroga Lake (1), Lebanon Reservoir (1)
zebra mussel	2	Cossayuna Lake (1) Lebanon Reservoir (1)
Totals	5	

Canada Lake

Previous Waterways for Launching Boats	# visits
NONE	740
SAME LAKE - PREVIOUS VISIT	447
Caroga Lake	29
Great Sacandaga Lake	25
Piseco Lake	12
Rockwood Lake (Fulton County)	11
Mohawk River	9
Schoharie Creek, NY	7
Saratoga Lake	6
Sacandaga River	5
Stoner Lakes (Hamilton County)	5
White Lake (Sullivan County)	5
Fish Creek Ponds	4
Lake Durant (Hamilton County)	4
Lake George	4
Adirondacks (unspecified)	3
Beardsley Lake (Herkimer County)	3
Dunham Reservoir (Rensselaer County)	2
Galway Lake (Saratoga County)	2

Previous Waterways for Launching Boats	# visits
Hinckley Reservoir	2
Indian Lake (Hamilton County)	2
Long Lake	2
Lower Saranac Lake	2
Mariaville Lake (Schenectady County)	2
Oneida Lake	2
Otsego Lake	2
Peck Lake (Fulton County)	2
Pleasant Lake (Fulton County)	2
Raquette Lake	2
Round Lake (Saratoga County)	2
Schroon Lake	2
Spruce Lake (Hamilton County)	2
UNKNOWN (boater doesn't know)	2
UnspecifiedPrivateOwned	2
West Canada Lakes (Hamilton County)	2
Atlantic Ocean	1
Blue Mountain Lake	1
Canadarago Lake	1

Previous Waterways for Launching Boats	# visits
Cayuga Lake	1
Fourth Lake	1
Hudson River	1
Irondequoit Bay (Monroe County)	1
Lake Colby	1
Lake Desolation (Saratoga County)	1
Lake Michigan	1
Lake Pleasant	1
Lewey Lake (Hamilton County)	1
Mason Lake (Hamilton County)	1
Mirror Lake	1
Moreau Lake (Saratoga County)	1
Mountain Lake (Fulton County)	1
NOT ASKED	1
Rich Lake (Essex County)	1
Seneca Lake	1
Skaneateles Lake	1
Wolf Lake (Sullivan County)	1
Total	1376

East Caroga Lake

Previous Waterways for Launching Boats	# visits
SAME LAKE - PREVIOUS VISIT	96
NONE	93
Great Sacandaga Lake	12
West Lake (Hamilton County)	6

Previous Waterways for Launching Boats	# visits
Summit Lake (Washington County)	4
Shiawassee River, MI	3
Canada Lake	2
Cayuga Lake	2

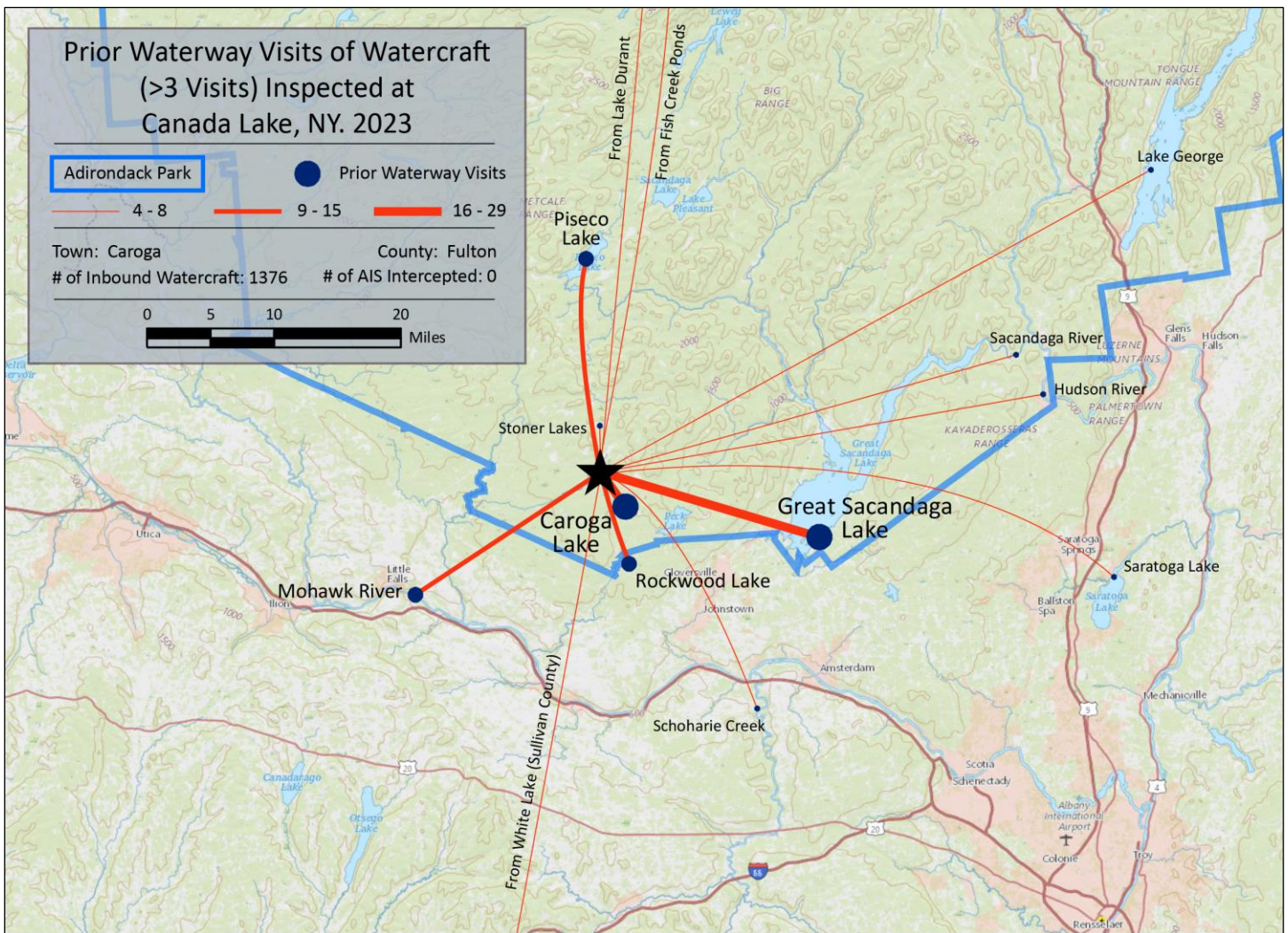
Previous Waterways for Launching Boats	# visits
Barnum Pond (Franklin County)	1
Hudson River	1
Pleasant Lake (Fulton County)	1
Total	221

Caroga Decon

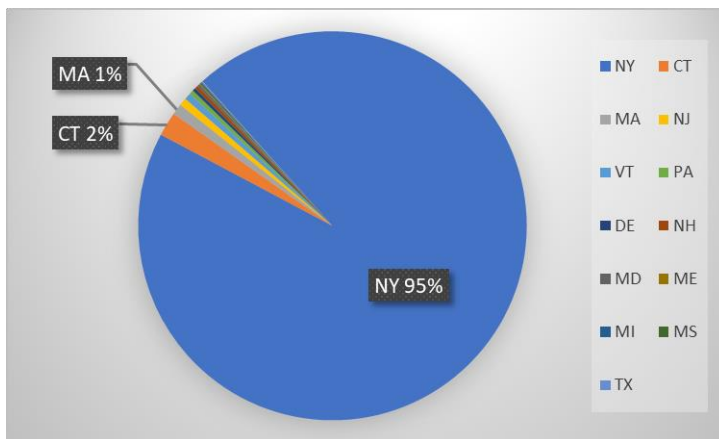
Previous Waterways for Launching Boats	# visits
Canada Lake	68
NONE	62
Caroga Lake	36
Peck Lake (Fulton County)	22
Great Sacandaga Lake	20
Piseco Lake	9
Saratoga Lake	9
Oxbow Lake (Hamilton County)	7
Mohawk River	5
Connecticut River	4
Pine Lake (Fulton County)	4
Pleasant Lake (Fulton County)	4
West Canada Lakes (Hamilton County)	4
Lebanon Lake (Sullivan County)	3
Oneida Lake	3
Seneca Lake	3

Previous Waterways for Launching Boats	# visits
Canadarago Lake	2
Erie Canal	2
Indian Lake (Hamilton County)	2
Lake Champlain	2
Lake George	2
Lake Pleasant	2
Stewarts Bridge Reservoir	2
West Lake (Hamilton County)	2
Atlantic Ocean	1
Ballston Lake	1
Barneget Bay, NJ	1
Black Pond (Dutchess/Putnam Counties)	1
Brant Lake	1
Candlewood Lake, Brookfield, CT	1
Conneaut Lake, Conneaut Lakeshore, PA	1

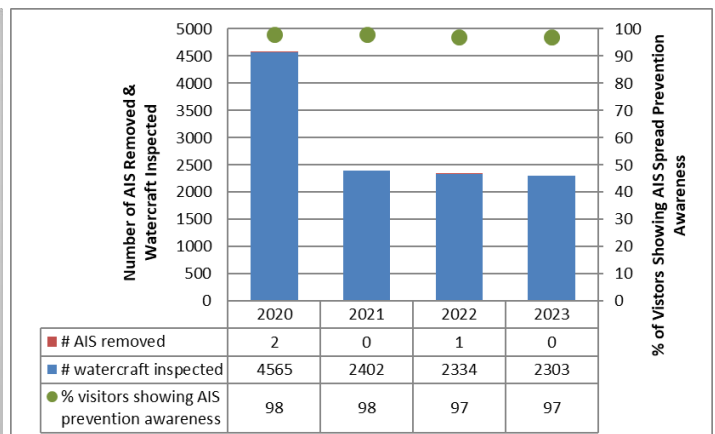
Previous Waterways for Launching Boats	# visits
Cossayuna Lake (Washington County)	1
Green Fall Pond, Voluntown, CT	1
Hudson River	1
Lake Cochichewick, North Andover, MA	1
Lake Ontario	1
Lebanon Reservoir (Madison County)	1
NOT ASKED	1
Otsego Lake	1
Raquette Lake	1
Rockwood Lake (Fulton County)	1
Round Lake (Hamilton County)	1
Sacandaga Lake	1
Sacandaga River	1
Spy Lake (Hamilton County)	1
UNKNOWN (boater doesn't know)	1
Total	301

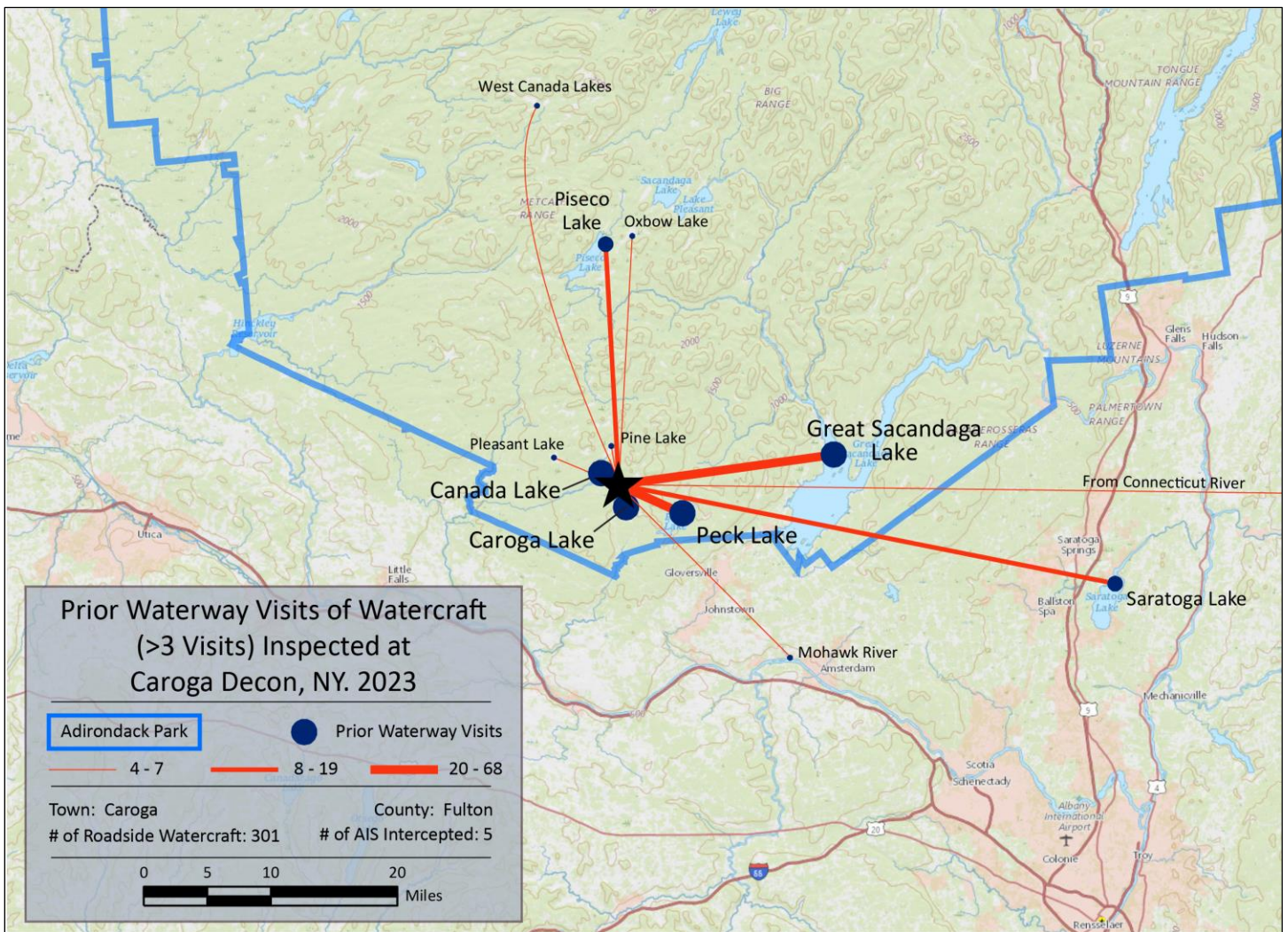


Canada Lake - State of Motorized Boat Registration
(n=1,096)

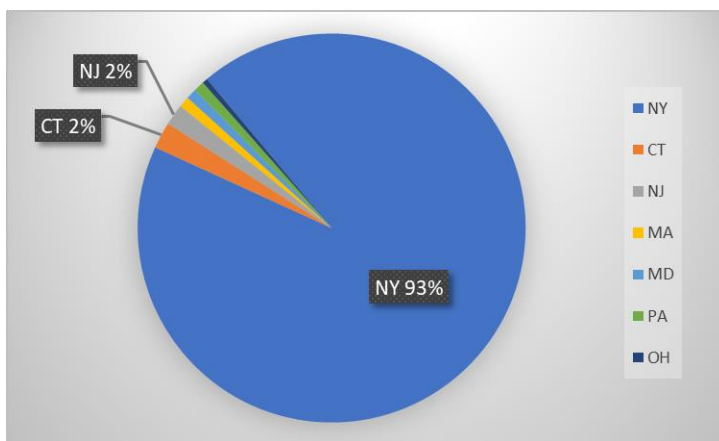


Canada Lake

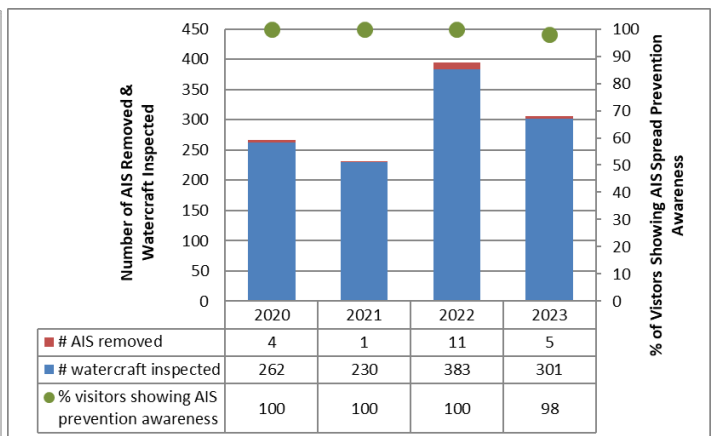


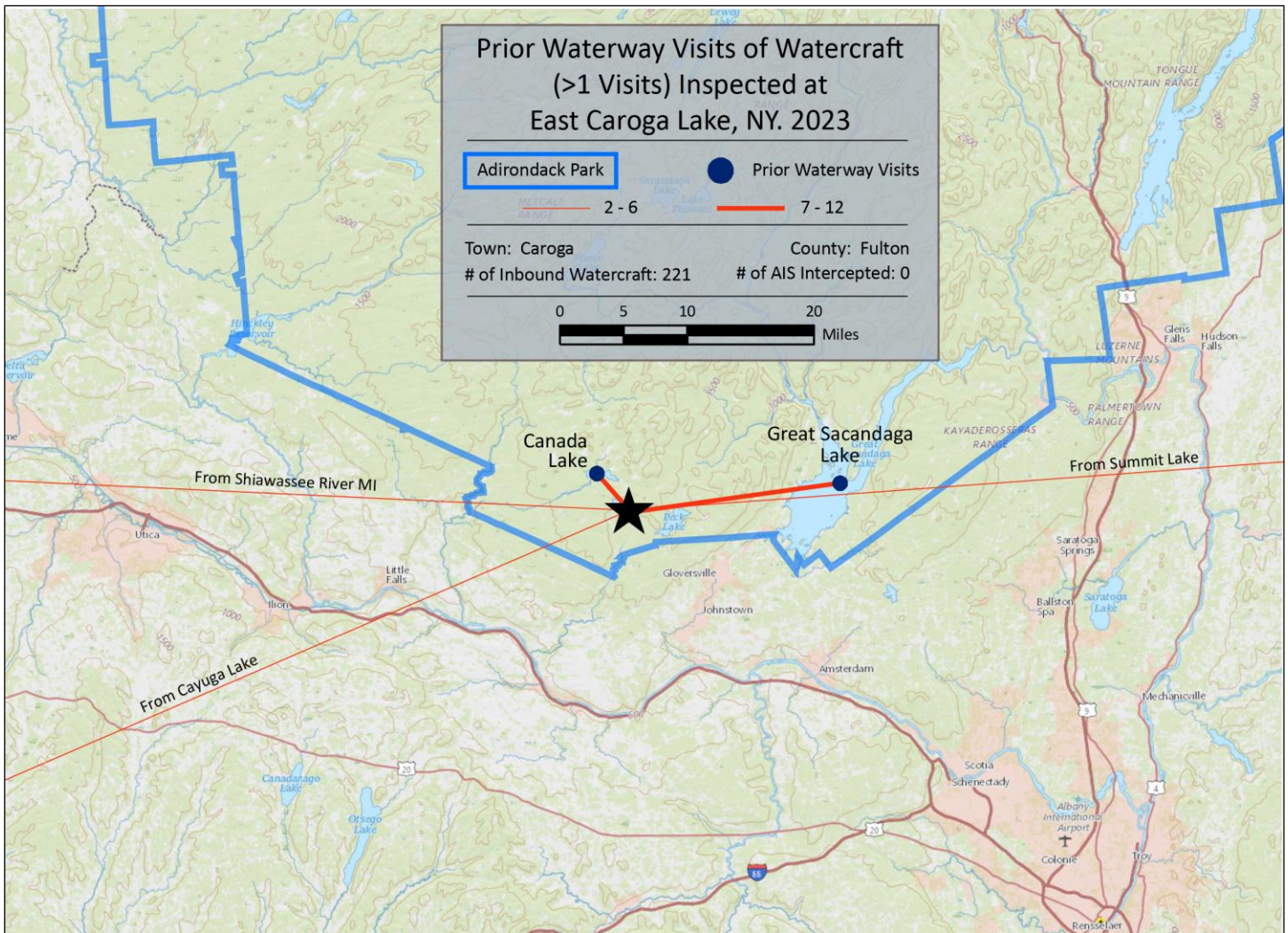


Caroga Decon - State of Motorized Boat Registration
(n=226)

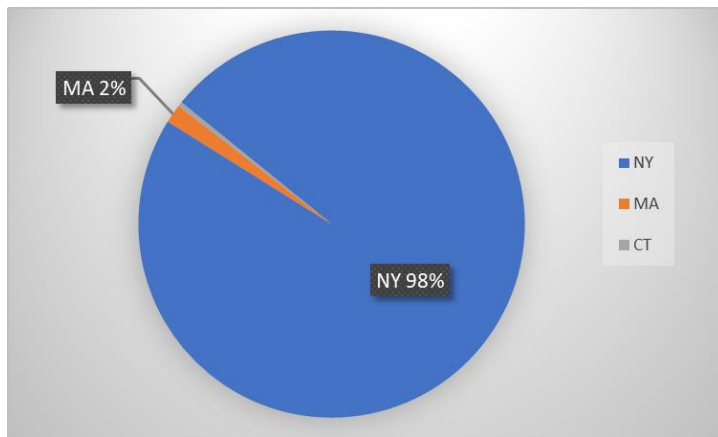


Caroga Decon





East Caroga Lake - State of Motorized Boat Registration (n=256)



East Caroga Lake

